


Langlade County
Forestry & Recreation Department
"Over 130,000 Acres of County-Owned Land"
Langlade County Fairgrounds
1633 Neva Road, Antigo, WI 54409-2342
Phone: 715-627-6300 Fax: 715-627-6276

February 3, 2020



To: Langlade County Logging Contractors

From: Erik Rantala
Forest Administrator 

Subject: Langlade County Salvage Sale – February 27, 2020

Attached are the sale maps for salvage timber sales that were established as a result of a significant storm in July 2019 **(Due to the difficulty in estimating the advertised volumes, make certain to walk around the sales before placing a bid.)**. The timber sale map will be available as a **Georeferenced .Pdf file for use on smartphone apps**. Sale maps will also be available on the Langlade County and DNR websites. Also, please note that there are different minimum bids for each specie.

The estimates on all sales are for the purpose of bidding and are offered as a guide to the amount of timber to be found on each job. Due to the difficulty in estimating volumes with these salvage sales, it is recommended that prospective bidders inspect these sale sites prior to placing a bid. All payments are based on actual scale. If you have any questions regarding the jobs, feel free to contact our office at 627-6300.

The Langlade County Forestry & Recreation Committee would like to remind all interested loggers submitting bids for the 2020 salvage timber sales that **you are required to show that you are currently certified under the Sustainable Forestry Initiative (S.F.I.)**. If you are the successful bidder on a timber sale, your certification must remain current until the timber sale has been completed.

Bids must be accompanied by 10 percent of bid price. **An additional 15 percent will be required upon sale start-up**. The Forestry and Recreation Committee at their February 15, 2005 meeting approved this policy. The initial 10 percent due at time of bidding will be considered the performance bond for the timber sale and will be held by the county until the sale is completed and all stumpage charges are satisfied. The additional 15 percent will not be required until the logger is ready to begin cutting the sale and will then be used as the prepayment. If a logger starts the sale before the forestry department receives the additional 15 percent, the old policy of the additional 15 percent being due within 15 days of the letting of the sale will be re-instituted for that logger.

Also, please review the bid form. Instead of a separate bid form, each timber sale has its own bid form. Hopefully, this will be easier to complete and eliminate errors.

Bids must be by ton or MBF as offered. Please submit your sealed bids to the Forestry and Recreation Office, Fairgrounds, 1633 Neva Road, Antigo, WI 54409 no later than **8:30 a.m. on February 27, 2020**. All bids will be opened at **8:30 a.m. on February 27, 2020**, in the **Forestry Office Conference Room, Fairgrounds, Antigo, Wisconsin**.

Bids **MUST** be on the standard form as attached to this letter. Additional packets are available at the office upon request. If there is anyone who is not familiar with our timber sale policy, be sure to find out about it before submitting a bid.

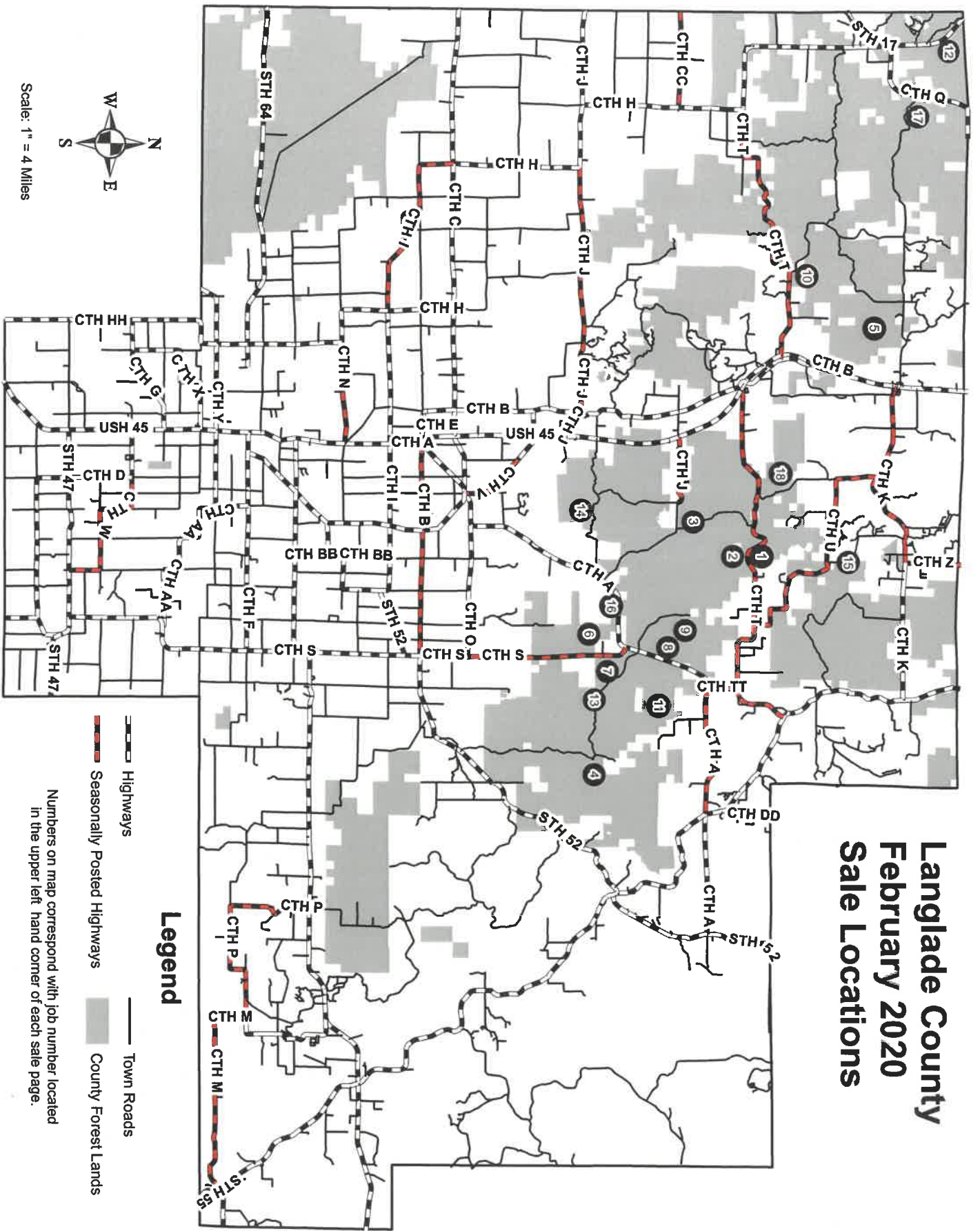
TIMBER SALE REGULATIONS

To: Langlade County Forestry Department
1633 Neva Road
Antigo, WI 54409
(715) 627-6300

Subject to the following conditions:

1. All timber marked or designated for cutting on the sale area shall be cut.
2. Maximum stump height is to be 10 inches, or no higher than the diameter of the tree. Moreover, all cordwood products must be utilized to a 4 inch minimum top diameter, unless specified differently.
3. **A sum, payable to the Langlade County Treasurer, for an amount not less than 10 percent of the total bid on estimated wood must be deposited with the bid. The total of 25 percent deposit is required of all successful bidders before start of sale.**
4. No forest products shall be removed until scaled and marked by the county scaler unless other arrangements are made.
5. Undesignated trees cut or injured through carelessness and designated trees injured or left through carelessness shall be paid for at double the stumpage rate. Timber wasted in tops or stumps shall be paid for at the stumpage rate. Any trees bent or held down by felled trees shall be promptly released.
6. All wood not paid for at the specified stumpage rate is the property of Langlade County. This includes tops smaller than the utilization specification for cordwood products.
7. Piling of forest products on public road right-of-way must be approved by the forestry department or other authorized authorities.
8. Purchaser shall be liable for unwarranted site damage as a result of his operations and shall comply with all laws regarding stream crossings.
9. Upon written notice by the forest administrator, all operations must be suspended, if in his opinion the conditions of this agreement are not being complied with; and cutting may not be resumed without written authorization.
10. Timber sales contracts cannot be assigned in part or in whole without written approval by the administrator.
11. The purchaser is an independent contractor and not an employee or agent of the committee.
12. Only bids submitted that meet or exceed the minimum advertised stumpage rate for each species and product listed for a particular job will be accepted.
13. In the event that a bid is submitted that does not meet the minimum advertised stumpage rate for each species and product for a particular job, the Forestry and Recreation Committee does reserve the right to choose the bid most advantageous to the county.
14. Any or all bids may be rejected by the county forestry committee.
15. All sealed bids are to be plainly marked on the outside of the envelope: Timber Sale Bid - Job No. ____
16. The 25 percent deposit by the successful bidder will be used in part for payment on first wood scaled. No scaling or moving of wood will be allowed on any job unless a balance is maintained on the job.
17. All sawlogs must be separated from pulpwood when piled. All sawlogs will be scaled on the sale area, unless other arrangements have been made.
18. The purchaser shall provide the county, three days in advance of any cutting or woods operations, with a certificate of insurance, counter-signed by a Wisconsin resident agent, indicating that workers compensation insurance coverage is provided for all of the purchaser's employees working under the contract for its duration, prior to any performance under it.
19. This timber sale bid form, upon signing, will become part of the timber sale contract.
20. **The actual logging contractor is required to comply with the Wisconsin Sustainable Forestry Initiative (SFI) Training Standard.**
21. **Logging contractor will follow Best Management Practices (B.M.P.'s) during all phases timber sale operations.**
22. **Biomass Policy – Topwood (Wood less than 4") – if utilized, will be charged at a rate of \$1.00/ton.**
23. **All equipment on timber sale site must be clean and inspected before entering and starting the sale. Please call the Forestry office if you need assistance with cleaning/spraying equipment of at 715-627- 6300.**

Langlade County February 2020 Sale Locations



LANGLADE COUNTY PULP AND TIMBER SALE

February 27, 2020

JOB # 1

Location: Township of East Upham
N1/2 SW - Section 1; NESE, NWSW - Section 2; NESE -
Section 3; T33N-R11E

Cutting Area: 42 acres

Product Species		Estimated Unit Volume	Minimum Bid Per Unit	Estimated Value	Bid Per Unit	Total
Aspen Pulp	Tons	690.0 (300.0 cords)	2.00	1,380.00		
White Spruce Pulp	Tons	460.0 (210.0 cords)	6.00	2,760.00		
Mixed Hardwood Pulp	Tons	170.0 (70.0 cords)	2.00	340.00		
Balsam Fir Pulp	Tons	45.0 (20.0 cords)	1.00	45.00		
Total estimated value of accepted bid				4,525.00		
						Total Bid
Bidder Name			Address			
Phone Number			Date	10% of Total Bid		

Cutting Regulations:

AREA 1 (38 acres) - Harvest cut all wind damaged trees and all merchantable aspen, mixed hardwood, spruce, and balsam fir. (Wind damaged trees are those that are root sprung or have 50% or more of the crown blown out.) Unmerchantable trees 1" in diameter and larger must be cut at the time of harvest. DO NOT CUT OAK OR PINE UNLESS WIND DAMAGED.

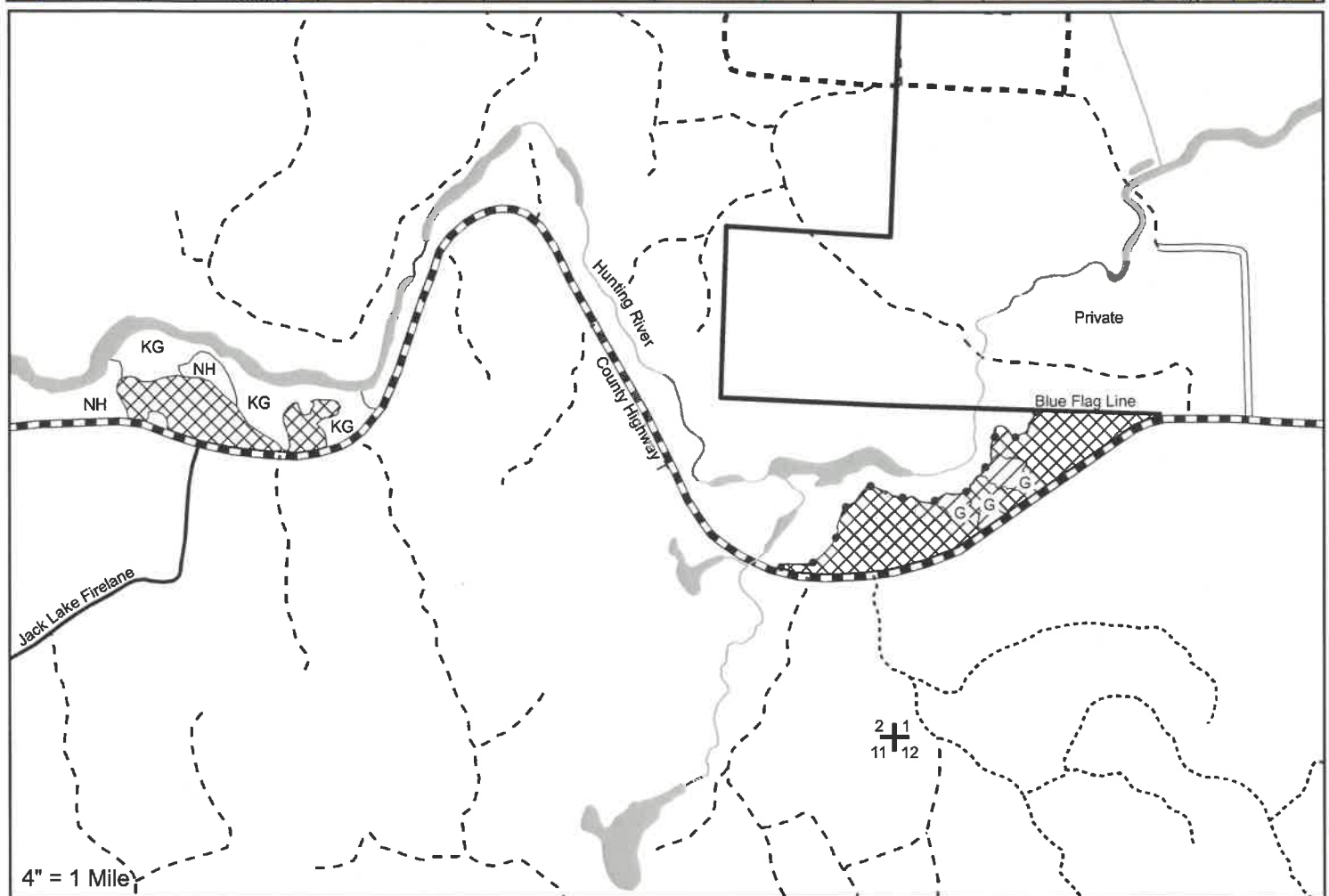
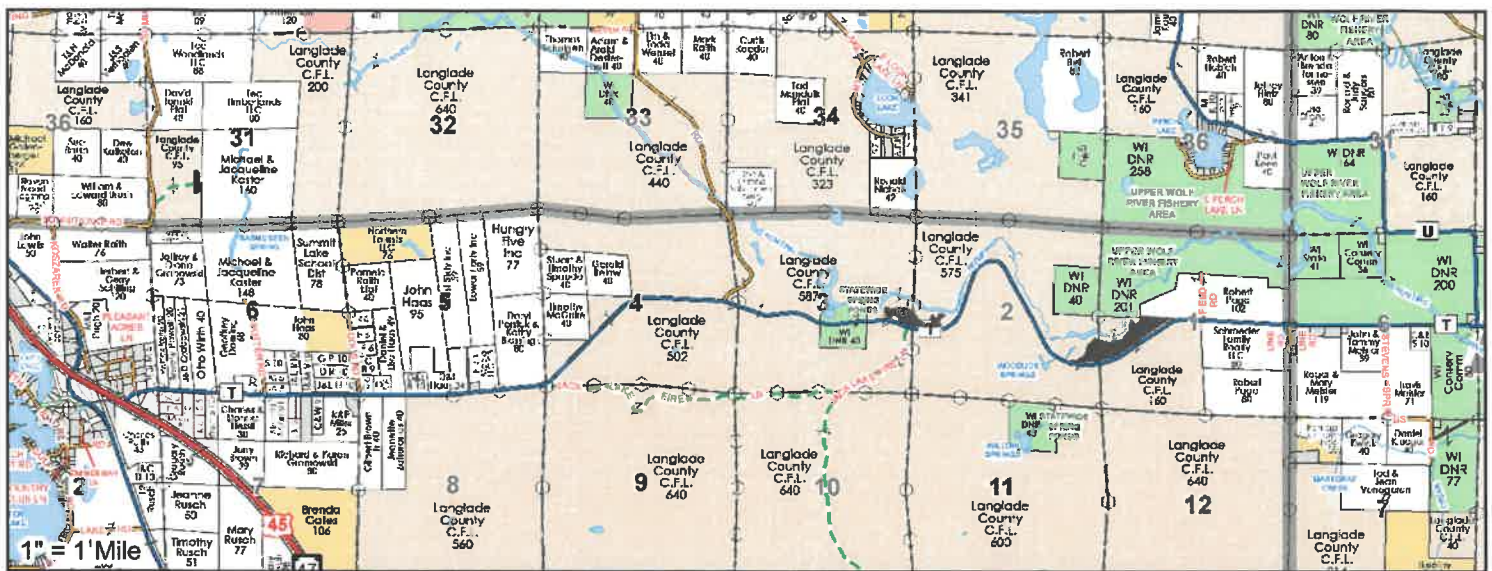
AREA 2 (4 acres) - Harvest cut all wind damaged trees. (Wind damaged trees are those that are root sprung or have 50% or more of the crown blown out.)

Special Regulations:









NOTE - Only cut wind damaged trees within 100' of the Hunting River.

Contracts must be picked up within 15 days of sale. Bids must be accompanied by 10 percent of bid price. Additional 15 percent must be paid prior to sale start-up. This sale must be completed by December 31, 2020.

- MAP ON BACK -



Legend

- | | | | | | |
|---|------------------------------------|---|-----------------------|--|------------------|
|  | Area 1 Aspen Salvage
(38 Acres) |  | County Forest Road |  | Red Paint Line |
|  | Area 2 Spruce Salvage
(4 Acres) |  | Snowmobile Trail |  | Green Paint Line |
|  | County Highway |  | Woods Road | NH | Hardwoods |
| | Town Road | | Hunter Walking Trails | KG | Wetlands |



This map is not a survey of any property depicted.

LANGLADE COUNTY PULP AND TIMBER SALE

February 27, 2020

JOB # 2

Location:

Township of East Upham

SESE - Section 2; E1/2 NE, SWNE - Section 11; T33N-R11E

Cutting Area: 40 acres

Product Species		Estimated Unit Volume		Minimum Bid Per Unit	Estimated Value	Bid Per Unit	Total
Aspen Pulp	Tons	1,565.0 (680.0 cords)		2.75	4,303.75		
Mixed Hardwood Pulp	Tons	145.0 (60.0 cords)		2.00	290.00		
Balsam Fir Pulp	Tons	80.0 (35.0 cords)		1.00	80.00		
Spruce Pulp	Tons	45.0 (20.0 cords)		1.00	45.00		
Total estimated value of accepted bid					4,718.75		
							Total Bid
Bidder Name				Address			
Phone Number				Date	10% of Total Bid		

Cutting Regulations:

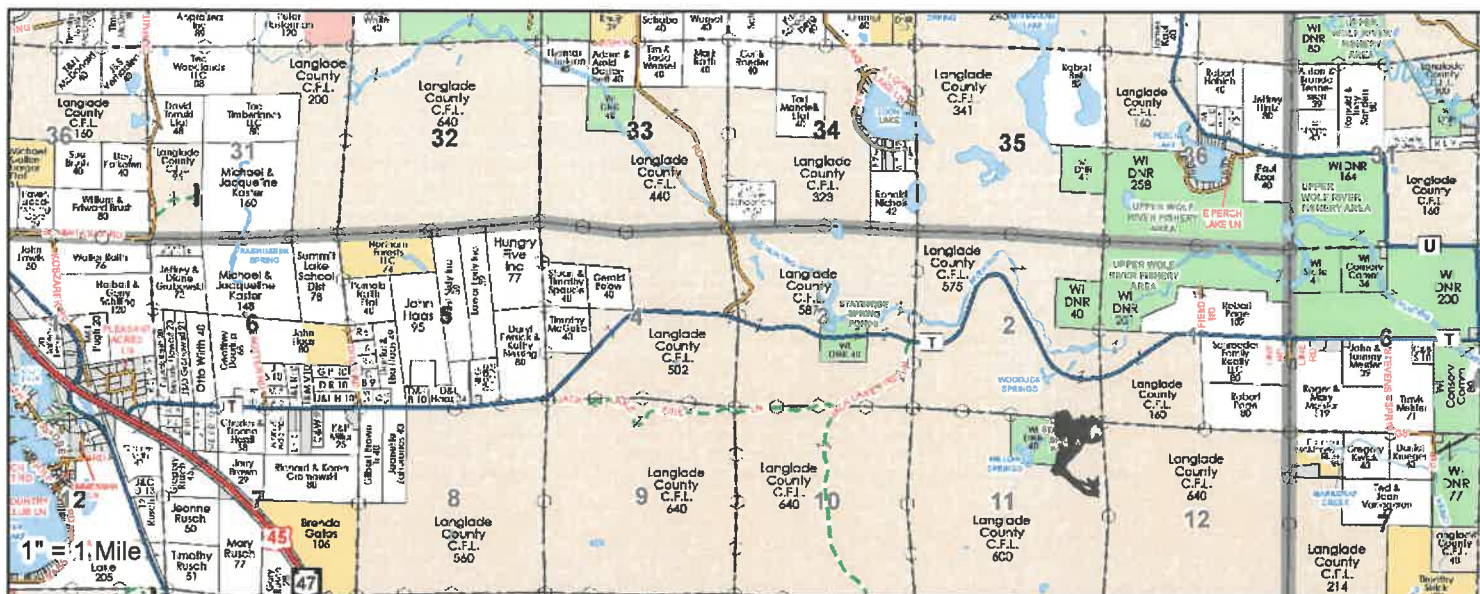
Harvest cut all wind damaged trees and all merchantable aspen, mixed hardwood, and balsam fir. (Wind damaged trees are those that are root sprung or have 50% or more of the crown blown out.) DO NOT CUT OAK OR SPRUCE UNLESS WIND DAMAGED.

Special Regulations:

RMZ - Within 100' of lakes or streams, cut only wind damaged trees.

Contracts must be picked up within 15 days of sale. Bids must be accompanied by 10 percent of bid price. Additional 15 percent must be paid prior to sale start-up. This sale must be completed by December 31, 2020.

- MAP ON BACK -



Legend



Area 1 Aspen Salvage
(40 Acres)



County Highway



Town Road

County Forest Road

Snowmobile Trail

Woods Road

Hunter Walking Trails

NH Hardwoods

K Wetlands



This map is not a survey of any property depicted.

LANGLADE COUNTY PULP AND TIMBER SALE

February 27, 2020

JOB # 3

Location:

Township of East Upham

E1/2 SW, SENW - Section 10; S1/2 NW, NWSW - Section 14;

SENE, W1/2 NE, NENW, NWSE - Section 15; T33N-R11E

Cutting Area: 155 acres

Product Species		Estimated Unit Volume	Minimum Bid Per Unit	Estimated Value	Bid Per Unit	Total
Mixed Hardwood Pulp	Tons	1,330.0 (554.0 cords)	2.00	2,660.00		
Basswood Pulp	Tons	450.0 (225.0 cords)	.25	112.50		
Red Oak Pulp	Tons	110.0 (44.0 cords)	2.00	220.00		
White Pine Pulp	Tons	110.0 (48.0 cords)	1.00	110.00		
Basswood Logs	MBF	83.0	25.00	2,075.00		
Hard Maple Logs	MBF	74.0	100.00	7,400.00		
Mixed Hardwood Logs	MBF	45.0	50.00	2,250.00		
Red Oak Logs	MBF	29.0	75.00	2,175.00		
Total estimated value of accepted bid 17,002.50						
						Total Bid
Bidder Name		Address				
Phone Number		Date			10% of Total Bid	

Cutting Regulations:

AREA 1 (147 acres) - Harvest cut all wind damaged trees. (Wind damaged trees are those that are root sprung or have 50% or more of the crown blown out.)

AREA 2 (8 acres) - Harvest cut all wind damaged trees. (Wind damaged trees are those that are root sprung or have 50% or more of the crown blown out.)

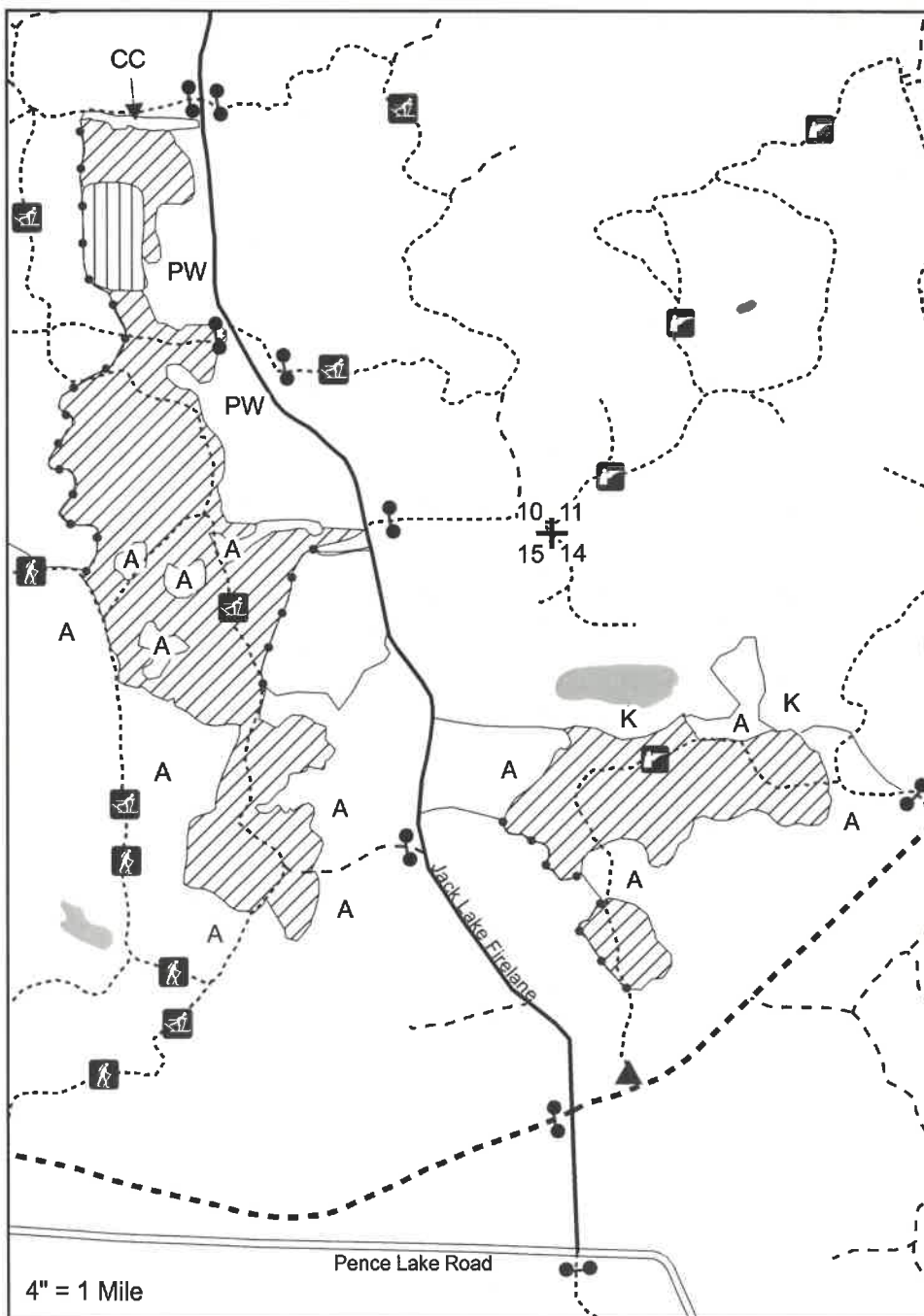
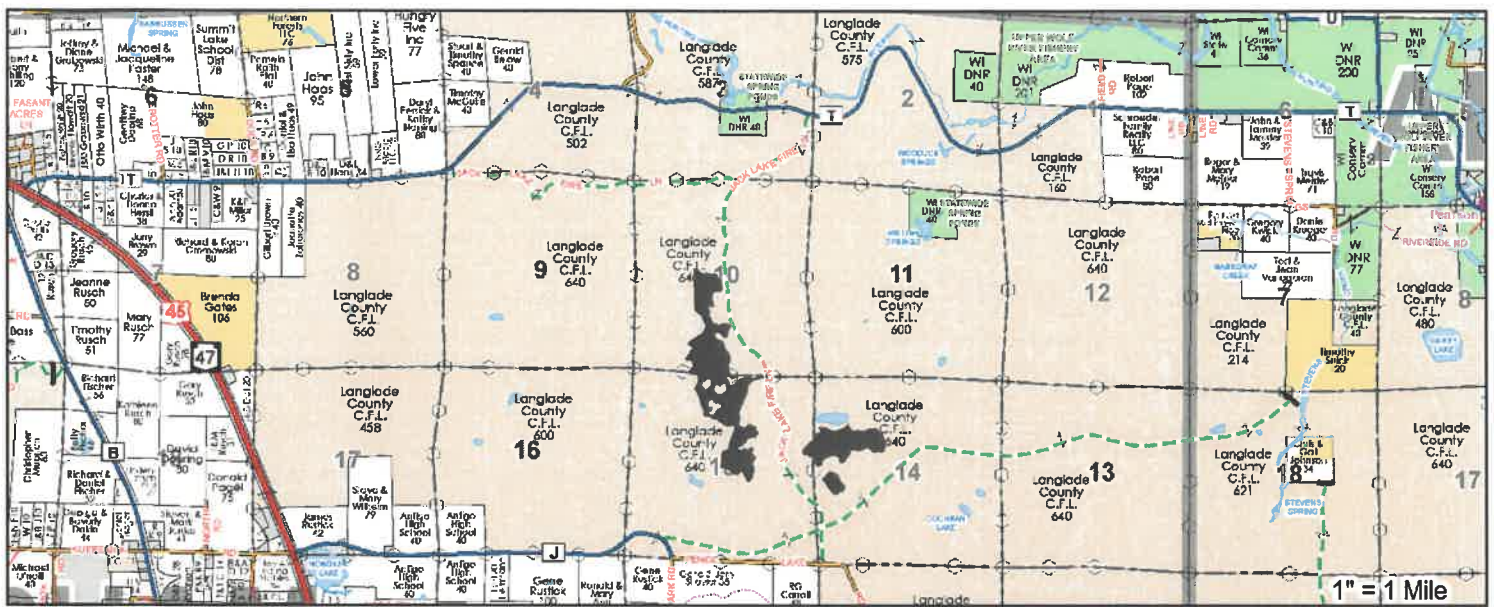
Special Regulations:

GARLIC MUSTARD - Harvesting shall begin on the east side of the Jack Lake firelane or equipment must be washed prior to moving to the east side of the firelane.

















CROSS COUNTRY SKI TRAIL AND ICE AGE TRAIL - Trails must be clear of slash during all phases of timber sale operations.

Contracts must be picked up within 15 days of sale. Bids must be accompanied by 10 percent of bid price. Additional 15 percent must be paid prior to sale start-up. This sale must be completed by December 31, 2020.

- MAP ON BACK -



Legend

-  Area 1 Hwd Salvage (147 Acres)
-  Area 2 Pine/Hwd Salvage (8 acres)
-  Town Roads
-  County Forest Roads
-  Snowmobile/ATV Trails
-  Woods Roads
-  Ski Trails
-  Ice Age Trail
-  Hunter Walking Trails
-  Old Red Paint Line
-  Gates
-  Berms
-  Aspen
-  White Pine
-  Wetlands
-  Clear Cut



LANGLADE COUNTY PULP AND TIMBER SALE

February 27, 2020

JOB # 4

Location: Township of South Ainsworth and North Langlade
E1/2 NE1/4, SWNE, SENW, NESW, SE1/4 - Section 36; T33N-R12E
W1/2 NW1/4 - Section 31; T33N-R13E

Cutting Area: 186 acres

Product Species		Estimated Unit Volume	Minimum Bid Per Unit	Estimated Value	Bid Per Unit	Total
Mixed Hardwood Pulp	Tons	1,785.0 (744.0 cords)	2.00	3,570.00		
Basswood Pulp	Tons	745.0 (373.0 cords)	.25	186.25		
Basswood Logs	MBF	186.0	25.00	4,650.00		
Hard Maple Logs	MBF	130.0	100.00	13,000.00		
Mixed Hardwood Logs	MBF	56.0	50.00	2,800.00		
Total estimated value of accepted bid 24,206.25						
						Total Bid
Bidder Name			Address			
Phone Number			Date	10% of Total Bid		

Cutting Regulations:

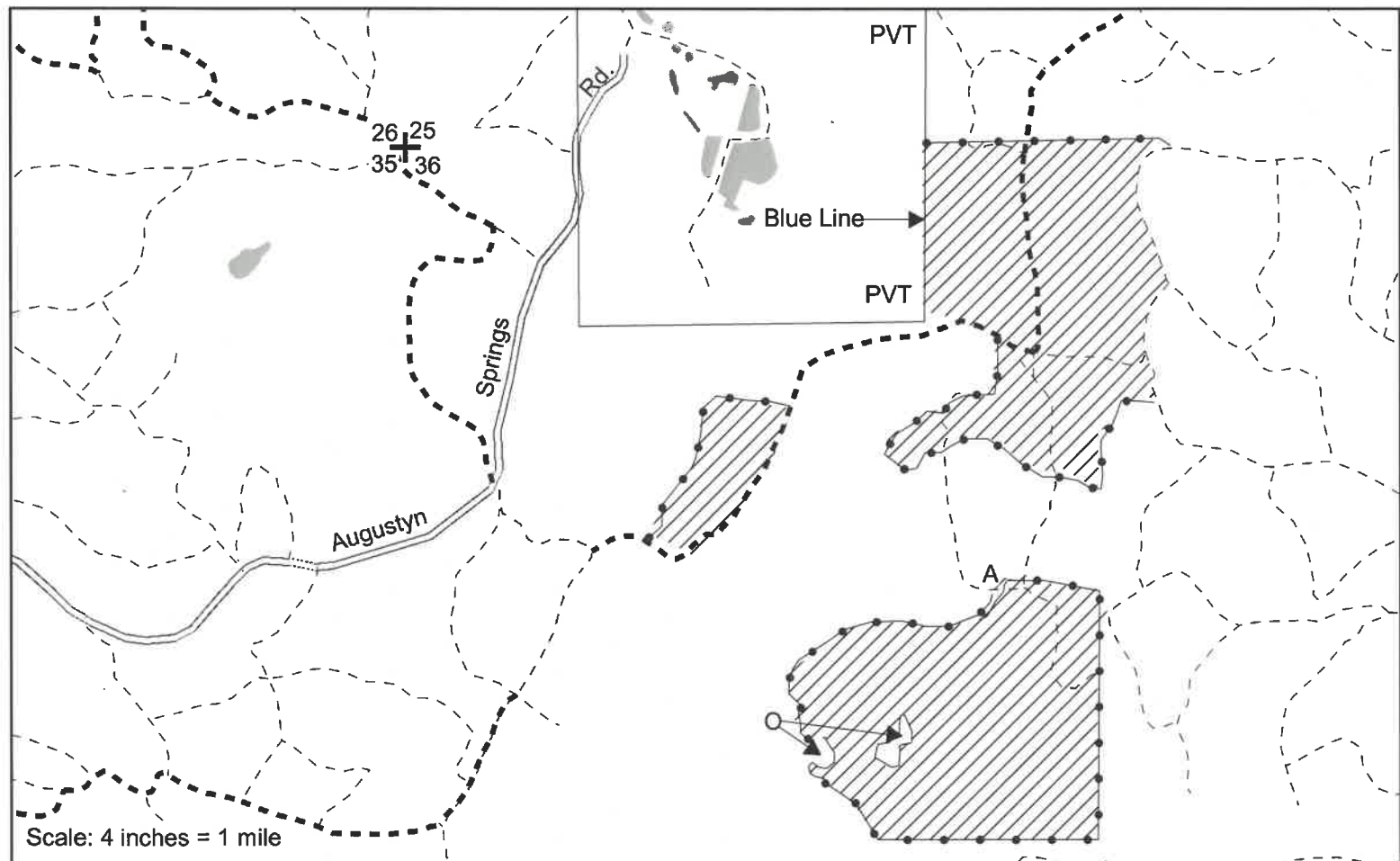
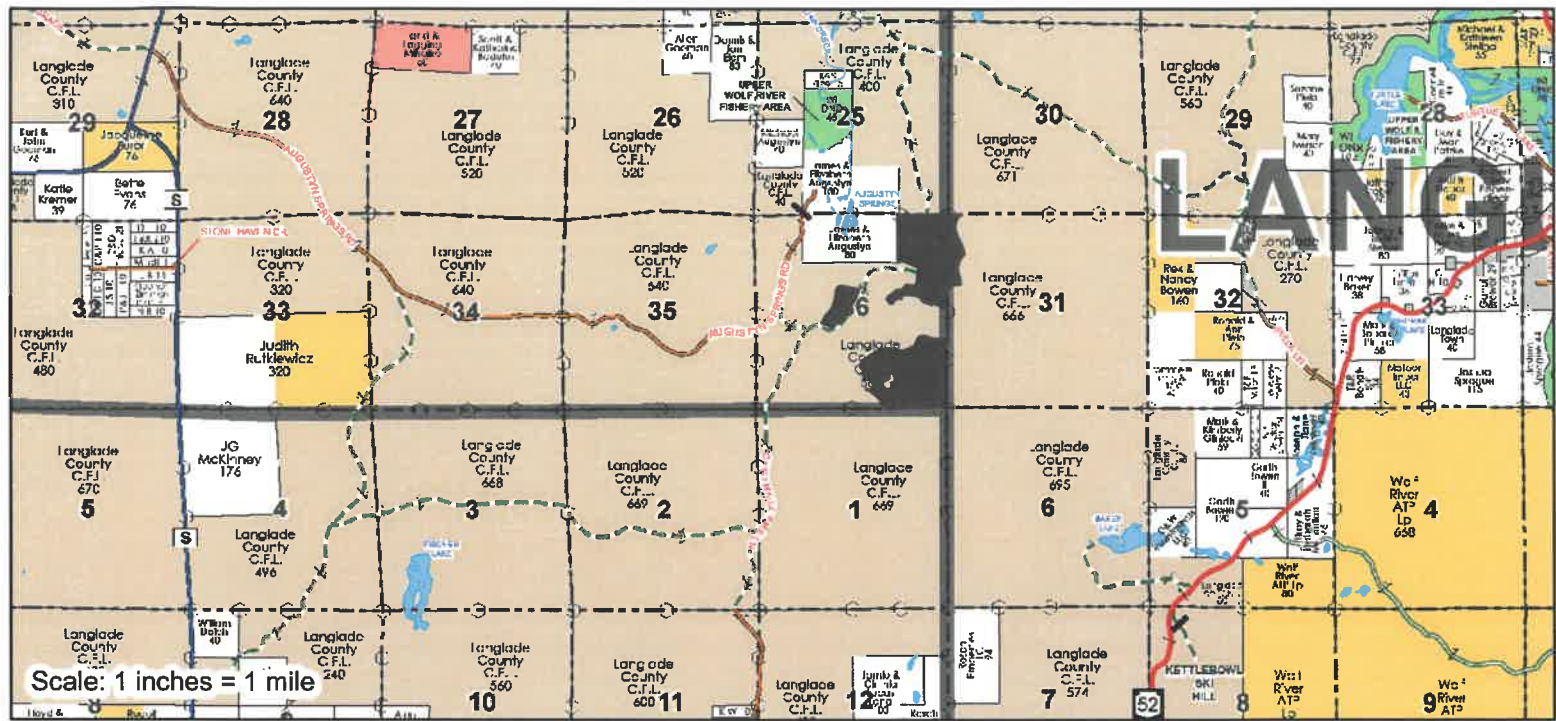
Harvest cut all wind damaged trees. (Wind damaged trees are those that are root sprung or have more than 50% of the crown blown out.)

Special Regulations:

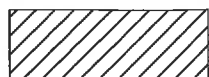
SNOWMOBILE TRAIL - Trail must be kept free and clear of slash during all phases of logging operation.

Contracts must be picked up within 15 days of sale. Bids must be accompanied by 10 percent of bid price. Additional 15 percent must be paid prior to sale start-up. This sale must be completed by December 31, 2020.

- MAP ON BACK -



LEGEND



Area 1 (Hardwood Salvage-186 acres)



Pink Flag Line



Snowmobile/ATV Trail



Improved Road



Woods Road



Aspen



Grass Opening



This map is not a survey of the actual boundary of any property this map depicts.

LANGLADE COUNTY PULP AND TIMBER SALE

February 27, 2020

JOB # 5

Location: Township of West Elcho
SW1/4 SW1/4 - Section 14; S1/2 SE1/4 - Section 15; NE1/4 -
Section 22; E1/2 NW1/4 - Section 23; T34N-R10E

Cutting Area: 82 acres

Product Species		Estimated		Minimum Bid	Estimated		Total
		Unit	Volume		Value	Bid Per Unit	
Mixed Hardwood Pulp	Tons	985.0	(410.0 cords)	2.00	1,970.00		
Hemlock Pulp	Tons	430.0	(188.0 cords)	.50	215.00		
Basswood Pulp	Tons	165.0	(82.0 cords)	.25	41.25		
Hard Maple Logs	MBF	126.0		100.00	12,600.00		
Basswood Logs	MBF	74.0		25.00	1,850.00		
Mixed Hardwood Logs	MBF	16.0		50.00	800.00		
Total estimated value of accepted bid 17,476.25							
							Total Bid
Bidder Name				Address			
Phone Number				Date	10% of Total Bid		

Cutting Regulations:

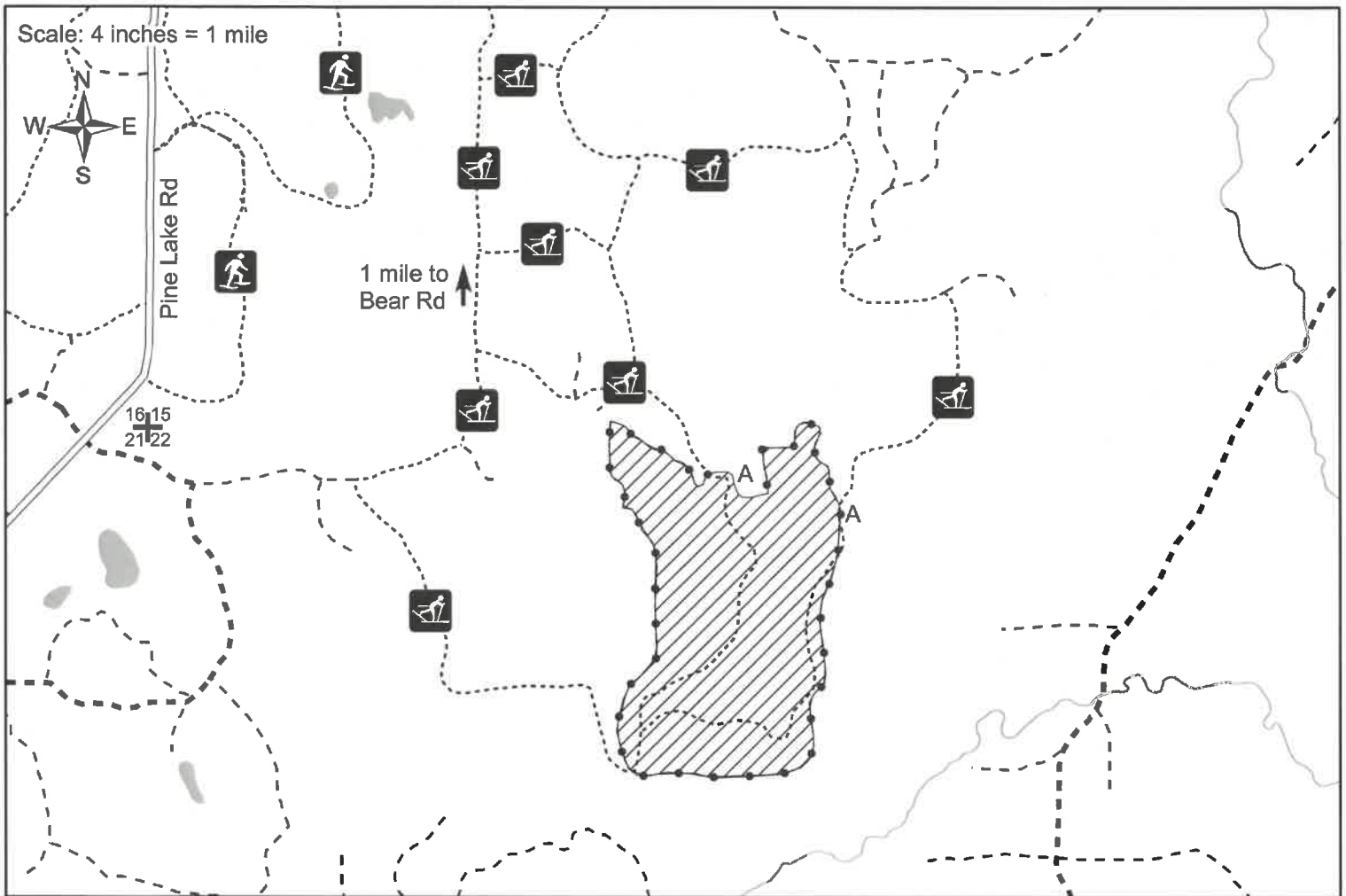
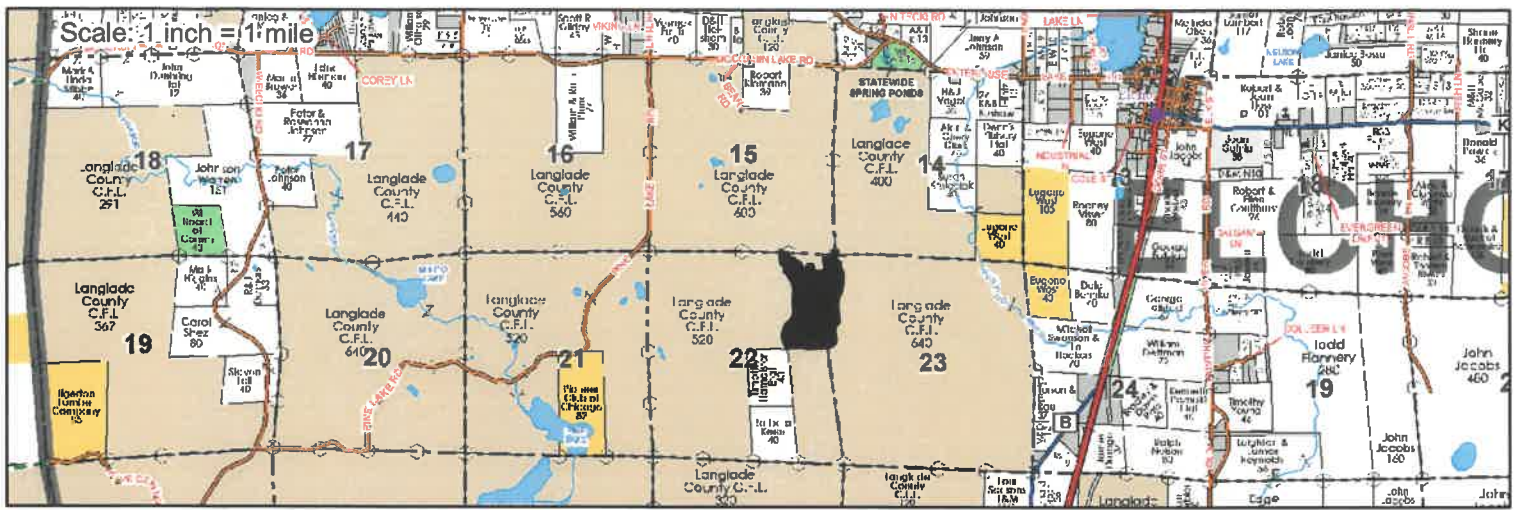
Harvest cut all wind damaged trees. (Wind damaged trees are those that are root sprung or have 50% or more of the crown blown out.)

Special Regulations:

MOCCASIN LAKE SKI TRAIL - Due to the presence of the Moccasin Lake Ski Trail, all phases of logging operation will be prohibited December 1 through April 1. Limited exceptions may be permitted due to extenuating circumstances as determined by the Forestry department.

Contracts must be picked up within 15 days of sale. Bids must be accompanied by 10 percent of bid price. Additional 15 percent must be paid prior to sale start-up. This sale must be completed by December 31, 2020.

- MAP ON BACK -



Legend



Area 1 (Hwd Salvage - 82 ac)

----- Snowmobile Trail



----- Snowshoe Trail

==== Town Road

●-●-●-●- Red Paint Line

A

Aspen Saplings

----- Woods Road



Ski Trail



Water Features

This map is not a survey of the actual boundary of any property this map depicts.

LANGLADE COUNTY PULP AND TIMBER SALE

February 27, 2020

JOB # 6

Location: Township of South Ainsworth
N1/2 SW1/4, NWSE - Section 32; T33N-R12E

Cutting Area: 31 acres

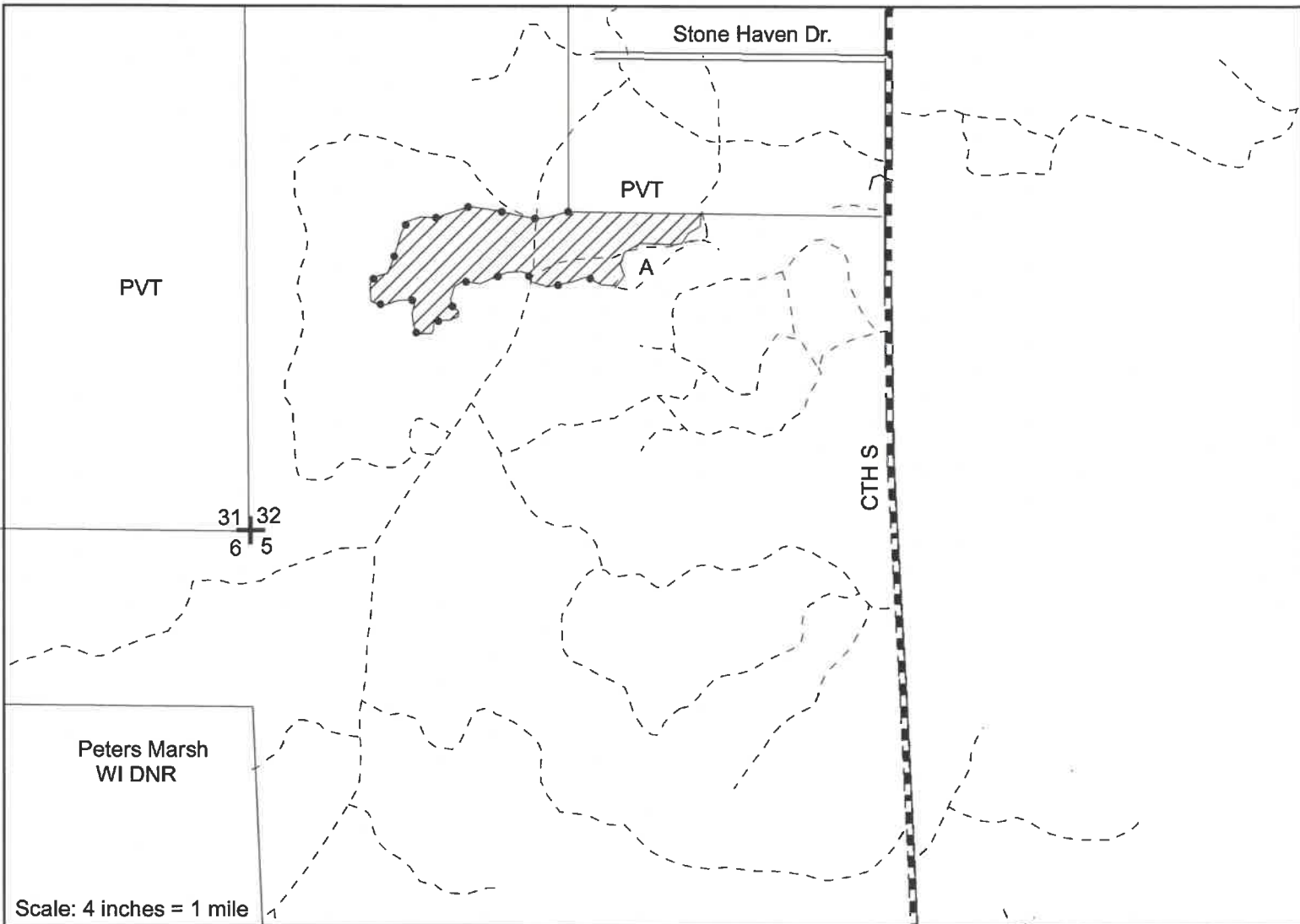
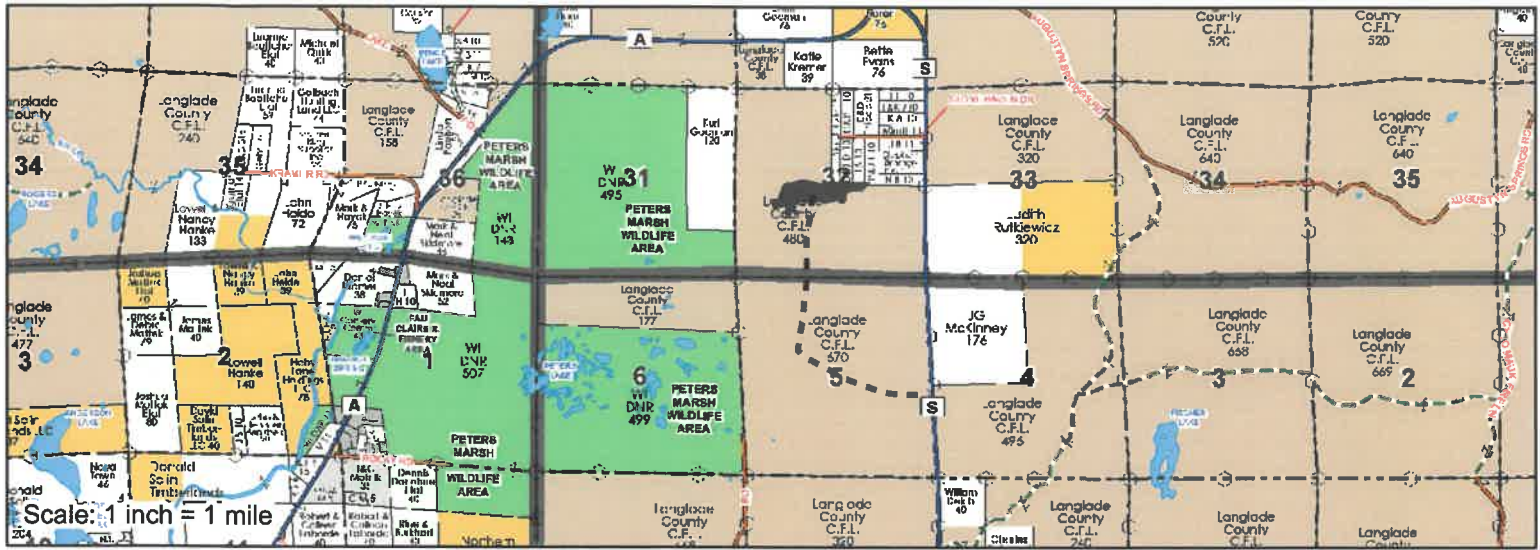
Product Species		Estimated Unit Volume		Minimum Bid Per Unit	Estimated Value	Bid Per Unit	Total
Aspen Pulp	Tons	1,785.0	(776.0 cords)	2.75	4,908.75		
Mixed Hardwood Pulp	Tons	150.0	(63.0 cords)	2.00	300.00		
Balsam Fir Pulp	Tons	35.0	(15.0 cords)	1.00	35.00		
Total estimated value of accepted bid					5,243.75		
							Total Bid
Bidder Name				Address			
Phone Number				Date	10% of Total Bid		

Cutting Regulations:

Harvest cut all wind damaged trees and all merchantable aspen, mixed hardwood, and balsam fir. Unmerchantable trees 1" and greater must be cut at time of harvest. LEAVE ALL OAK UNLESS IT'S WIND DAMAGED. (Wind damaged trees are those that are root sprung or are missing more than 50% of the crown.)

Contracts must be picked up within 15 days of sale. Bids must be accompanied by 10 percent of bid price. Additional 15 percent must be paid prior to sale start-up. This sale must be completed by December 31, 2020.

- MAP ON BACK -



LEGEND



Area 1 (Aspen Salvage-31 acres)



Highway



Improved Road



Red Paint Line

A

Aspen saplings



This map is not a survey of the actual boundary of any property this map depicts.

LANGLADE COUNTY PULP AND TIMBER SALE

February 27, 2020

JOB # 7

Location: Township of South Ainsworth
SW1/4, W1/2 SE - Section 28; SENE - Section 29; T33N-R12E

Cutting Area: 75 acres

Product Species		Estimated Unit Volume	Minimum Bid Per Unit	Estimated Value	Bid Per Unit	Total
Aspen Pulp	Tons	1,750.0 (760.0 cords)	2.75	4,812.50		
Mixed Hardwood Pulp	Tons	900.0 (375.0 cords)	2.00	1,800.00		
Basswood Pulp	Tons	150.0 (75.0 cords)	.25	37.50		
Balsam Fir Pulp	Tons	25.0 (10.0 cords)	1.00	25.00		
Hard Maple Logs	MBF	11.0	100.00	1,100.00		
Mixed Hardwood Logs	MBF	4.0	50.00	200.00		
Basswood Logs	MBF	3.0	25.00	75.00		
Total estimated value of accepted bid				8,050.00		
						Total Bid
Bidder Name			Address			
Phone Number			Date	10% of Total Bid		

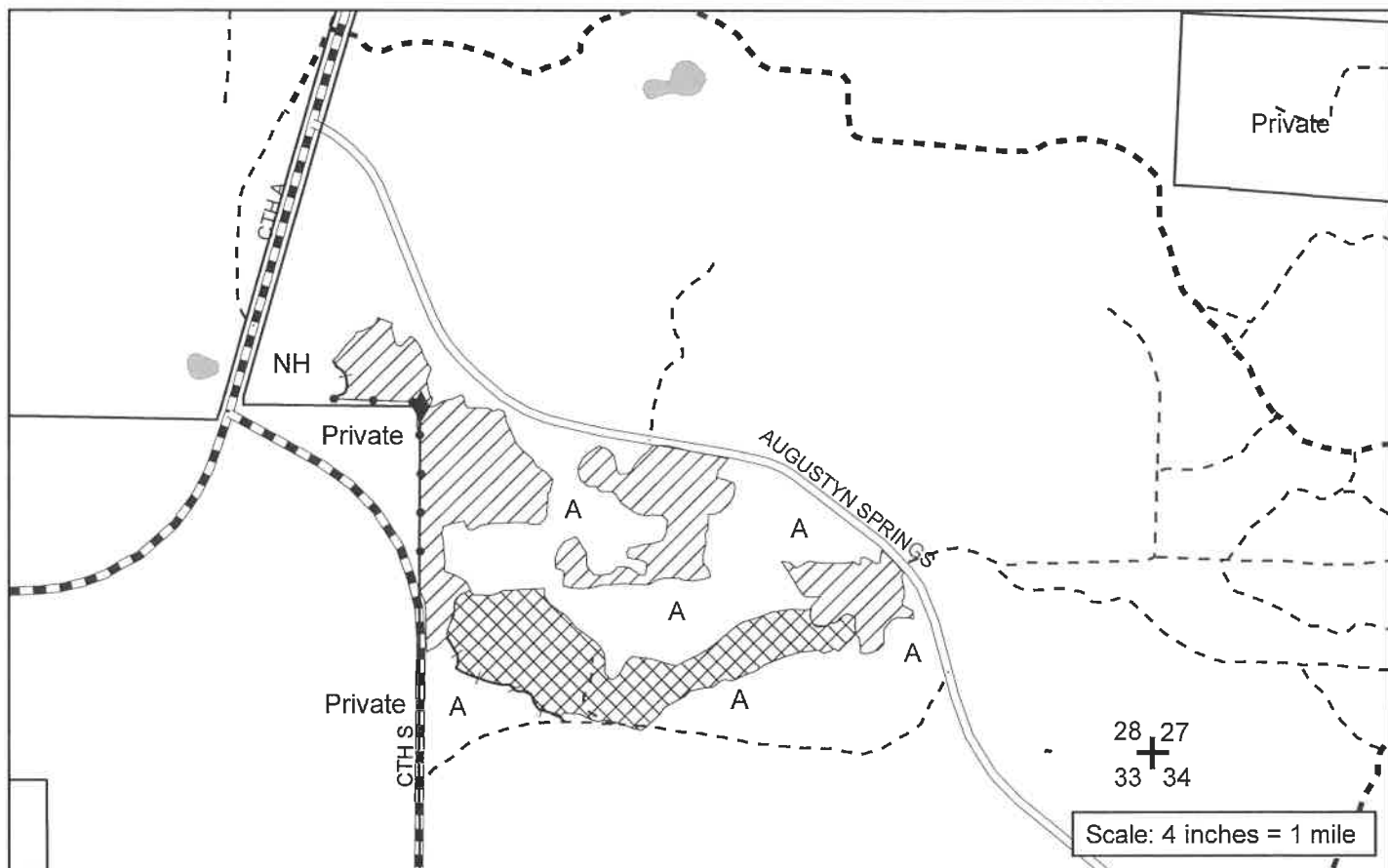
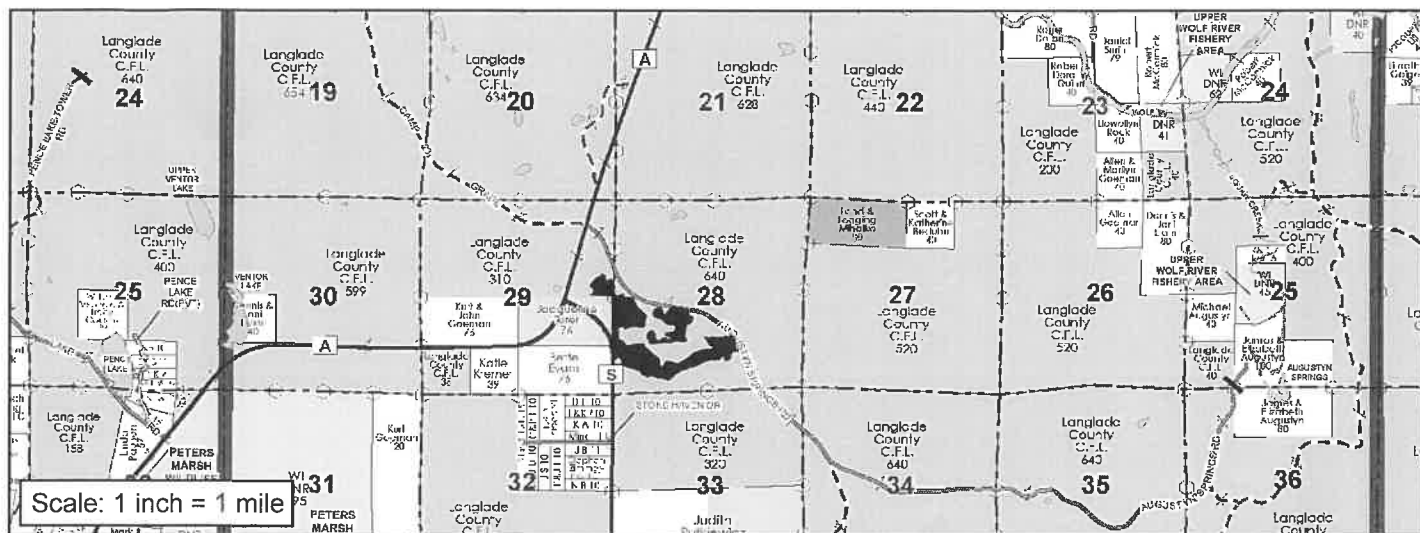
Cutting Regulations:

AREA 1 (48 acres) - Harvest cut all wind damaged trees. (Wind damaged trees are those that are root sprung or have 50% or more of the crown blown out.)










AREA 2 (27 acres) - Harvest cut all wind damaged trees and all merchantable aspen, mixed hardwood, and balsam fir. (Wind damaged trees are those that are root sprung or have 50% or more of the crown blown out.) Unmerchantable trees 1" in diameter and larger must be cut at the time of harvest. LEAVE ALL OAK UNLESS IT'S WIND DAMAGED.

Contracts must be picked up within 15 days of sale. Bids must be accompanied by 10 percent of bid price. Additional 15 percent must be paid prior to sale start-up. This sale must be completed by December 31, 2020.


- MAP ON BACK -



Legend

- | | | |
|---|--|---|
|  Area 1 (HWD Salvage 48 acres) |  Woods Road |  Town Road |
|  Area 2 (Aspen Coppice 27 acres) |  Snowmobile Trail | |
|  Blue Paint Line | A Young Aspen | |
|  Flag Line | NH Northern Hardwood | |
|  County Highway |  Survey Marker | |

This map is not a survey of the actual boundary of any property this map depicts.



LANGLADE COUNTY PULP AND TIMBER SALE

February 27, 2020

JOB # 8

Location: Township of South Ainsworth
NWSW, SENW - Section 16; S1/2 NE1/4, SENW, E1/2 SW1/4,
SE1/4 - Section 17; N1/2 NE - Section 20; T33N-R12E

Cutting Area: 122 acres

Product Species		Estimated Unit Volume	Minimum Bid Per Unit	Estimated Value	Bid Per Unit	Total
Aspen Pulp	Tons	5,385.0 (2341.0 cords)	4.00	21,540.00		
Mixed Hardwood Pulp	Tons	400.0 (167.0 cords)	3.50	1,400.00		
Balsam Fir Pulp	Tons	12.0 (5.0 cords)	1.00	12.00		
Spruce Pulp	Tons	12.0 (5.0 cords)	1.00	12.00		
Mixed Hardwood Logs	MBF	5.0	50.00	250.00		
Total estimated value of accepted bid 23,214.00						
						Total Bid
Bidder Name			Address			
Phone Number			Date	10% of Total Bid		

Cutting Regulations:

AREA 1 (117 acres) - Harvest cut all wind damaged trees and all merchantable aspen, mixed hardwood, and balsam fir. (Wind damaged trees are those that are root sprung or are missing more than 50% of the crown.) Unmerchantable trees 1" and greater must be cut at time of harvest. LEAVE ALL UNDAMAGED OAK, SPRUCE, AND PINE.

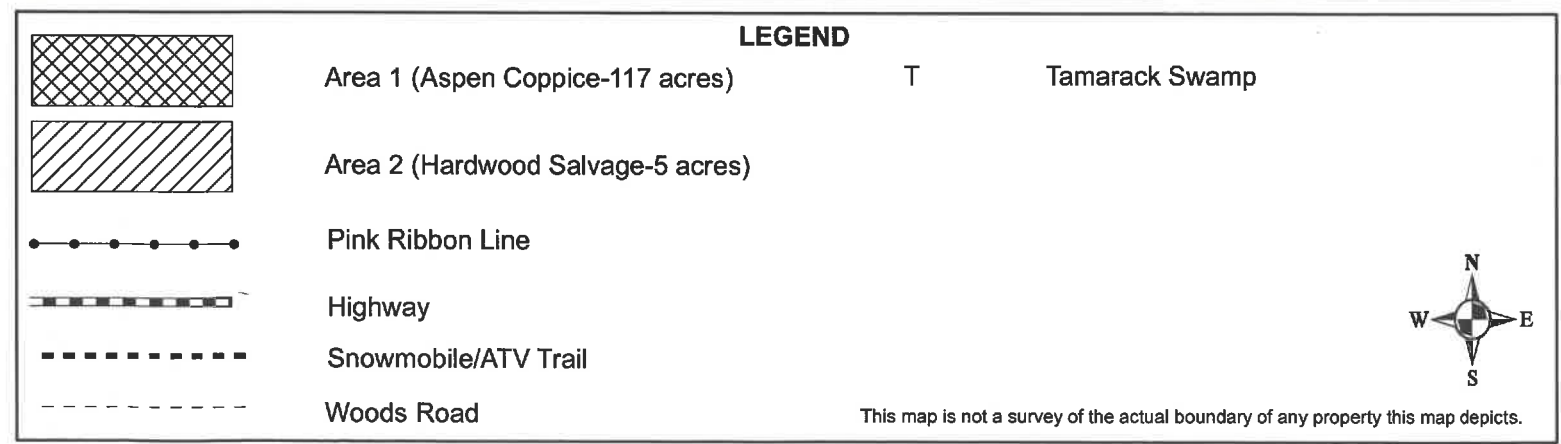
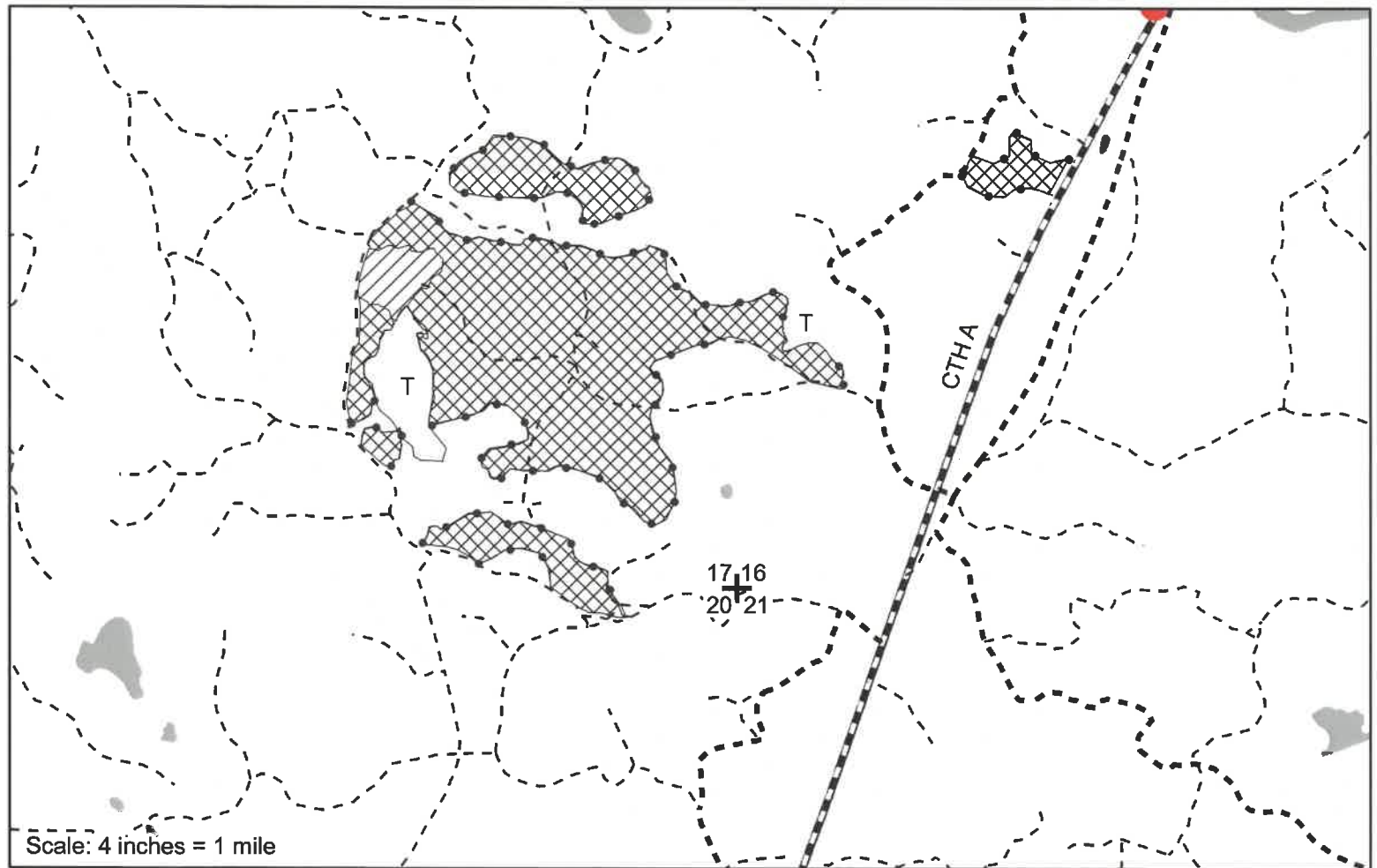
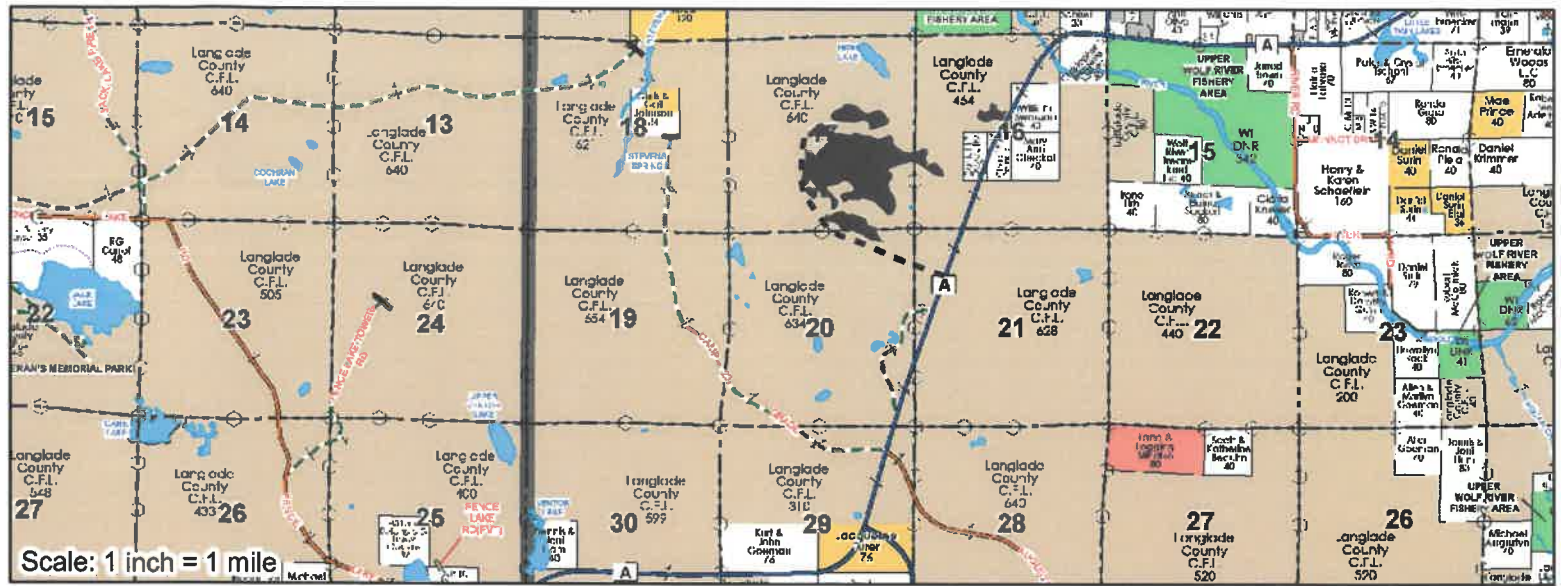
AREA 2 (5 acres) - Harvest cut all wind damaged trees. (Wind damaged trees are those that are root sprung or are missing more than 50% of the crown.)

Special Regulations:

SNOWMOBILE/ATV TRAIL - Trail must be kept free and clear of slash during all phases of logging operation.

Contracts must be picked up within 15 days of sale. Bids must be accompanied by 10 percent of bid price. Additional 15 percent must be paid prior to sale start-up. This sale must be completed by December 31, 2020.

- MAP ON BACK -



LANGLADE COUNTY PULP AND TIMBER SALE

February 27, 2020

JOB # 9

Location: Township of South Ainsworth
N1/2 SW, S1/2 NW, SESW - Section 17; SENE - Section 18;
T33N-R12E

Cutting Area: 91 acres

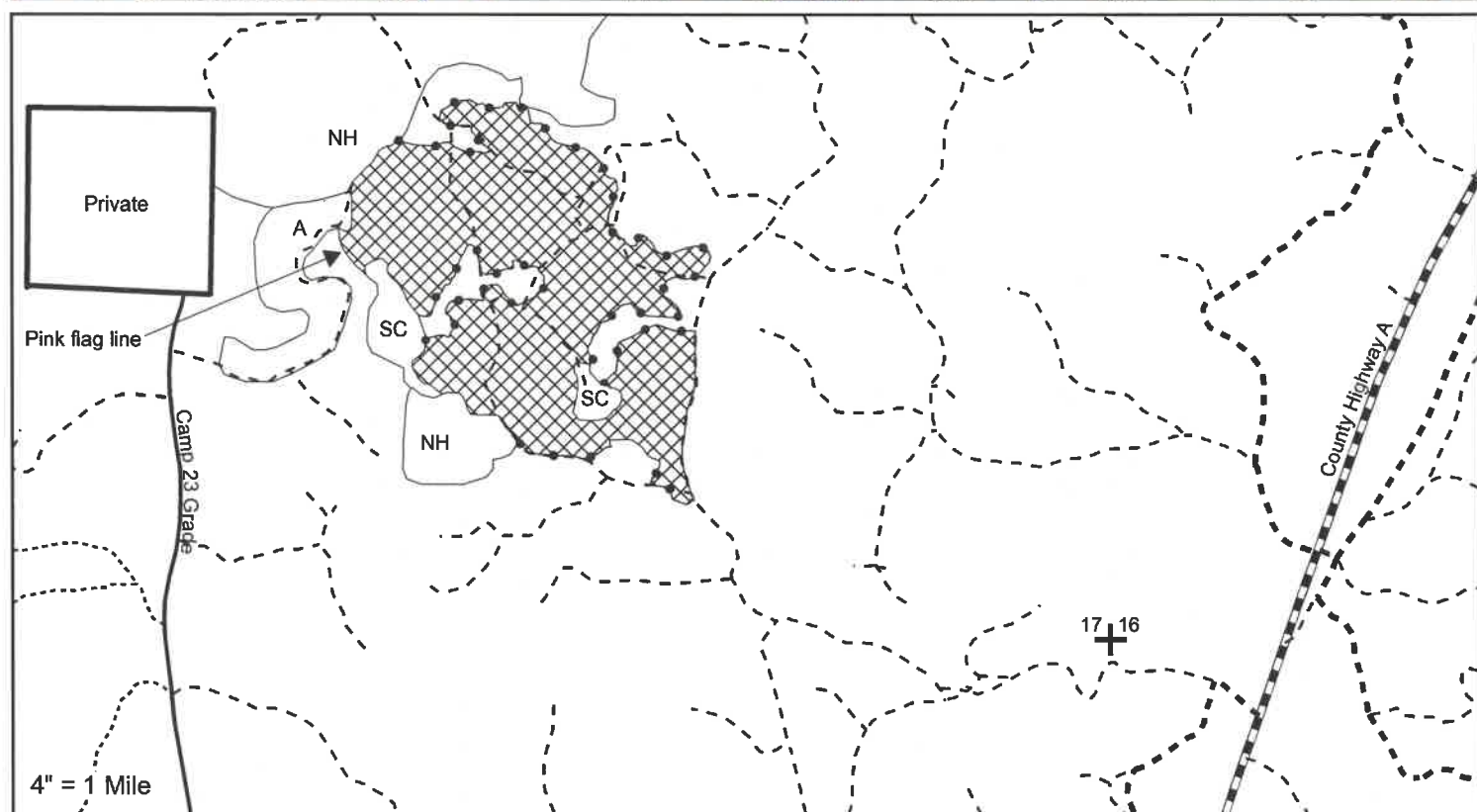
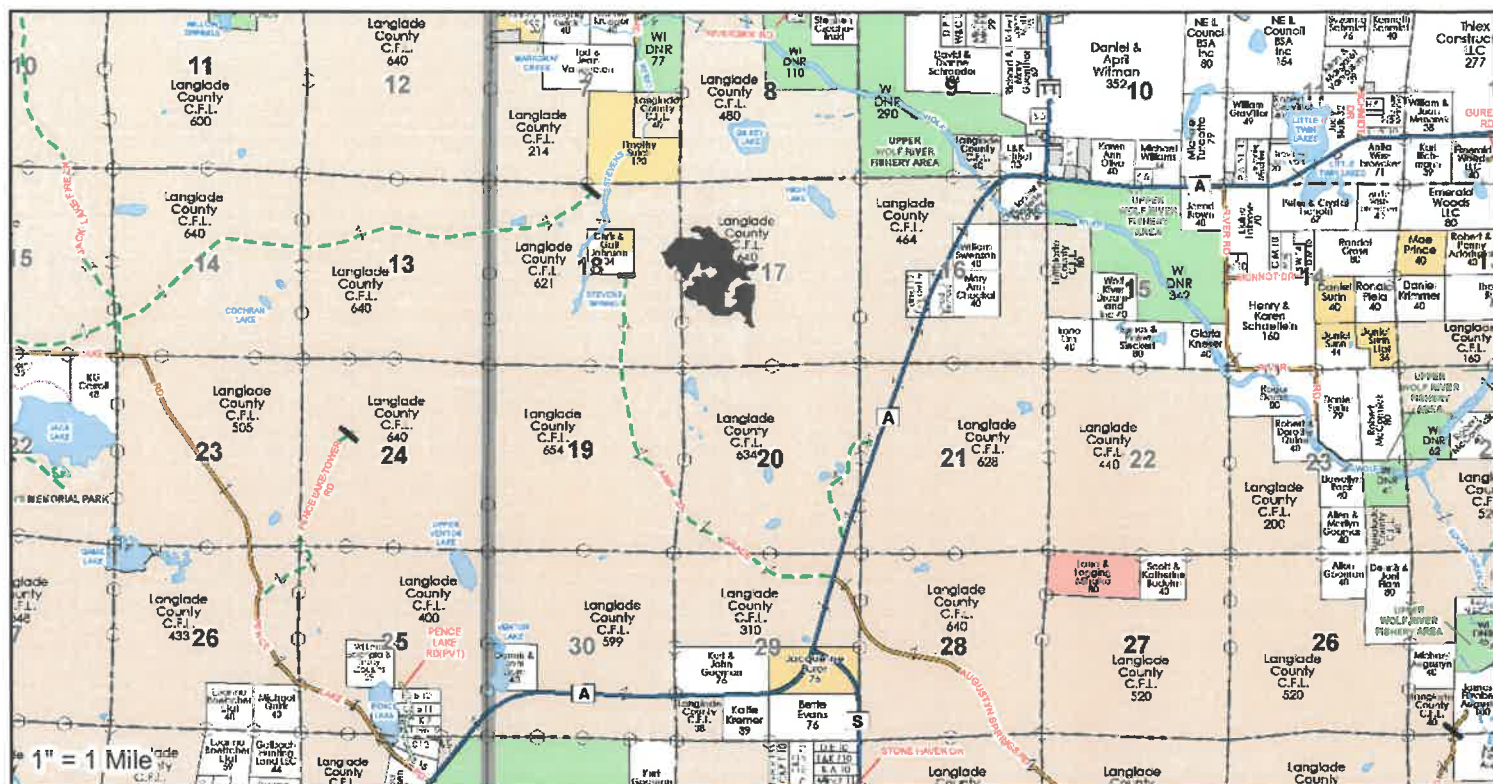
Product Species		Estimated Unit Volume	Minimum Bid Per Unit	Estimated Value	Bid Per Unit	Total
Aspen Pulp	Tons	4,605.0 (2002.0 cords)	3.25	14,966.25		
Mixed Hardwood Pulp	Tons	165.0 (69.0 cords)	2.50	412.50		
Balsam Fir Pulp	Tons	25.0 (10.0 cords)	1.00	25.00		
Spruce Pulp	Tons	20.0 (10.0 cords)	1.00	20.00		
Total estimated value of accepted bid 15,423.75						
						Total Bid
Bidder Name	Address					
Phone Number	Date		10% of Total Bid			

Cutting Regulations:




Harvest cut all wind damaged trees and all merchantable aspen, mixed hardwood, and balsam fir. (Wind damaged trees are those that are root sprung or have 50% or more of the crown blown out.) Unmerchantable trees 1" and larger in diameter must be cut at the time of harvest. DO NOT CUT OAK OR SPRUCE UNLESS WIND DAMAGED.

Contracts must be picked up within 15 days of sale. Bids must be accompanied by 10 percent of bid price. Additional 15 percent must be paid prior to sale start-up. This sale must be completed by December 31, 2020.

- MAP ON BACK -



Legend

-  Area 1 (Aspen Salvage) - - - - ATV/Snowmobile Trails A Aspen Saplings
 County Highways - - - - Woods Roads NH Hardwoods
 County Forest Roads ● - - - ● Red Paint Line SC Swamp Conifer



LANGLADE COUNTY PULP AND TIMBER SALE

February 27, 2020

JOB # 10

Location: Township of West Elcho
S1/2 SW - Section 28; N1/2 NW - Section 33; T34N-R10E

Cutting Area: 42 acres

Product Species		Estimated Unit Volume		Minimum Bid Per Unit	Estimated Value	Bid Per Unit	Total
Mixed Hardwood Pulp	Tons	490.0	(200.0 cords)	2.00	980.00		
Basswood Pulp	Tons	160.0	(80.0 cords)	.25	40.00		
Hard Maple Logs	MBF	35.0		100.00	3,500.00		
Basswood Logs	MBF	20.0		25.00	500.00		
Mixed Hardwood Logs	MBF	8.0		50.00	400.00		
Red Oak Logs	MBF	2.0		75.00	150.00		
Total estimated value of accepted bid					5,570.00		
							Total Bid
Bidder Name				Address			
Phone Number				Date	10% of Total Bid		

Cutting Regulations:

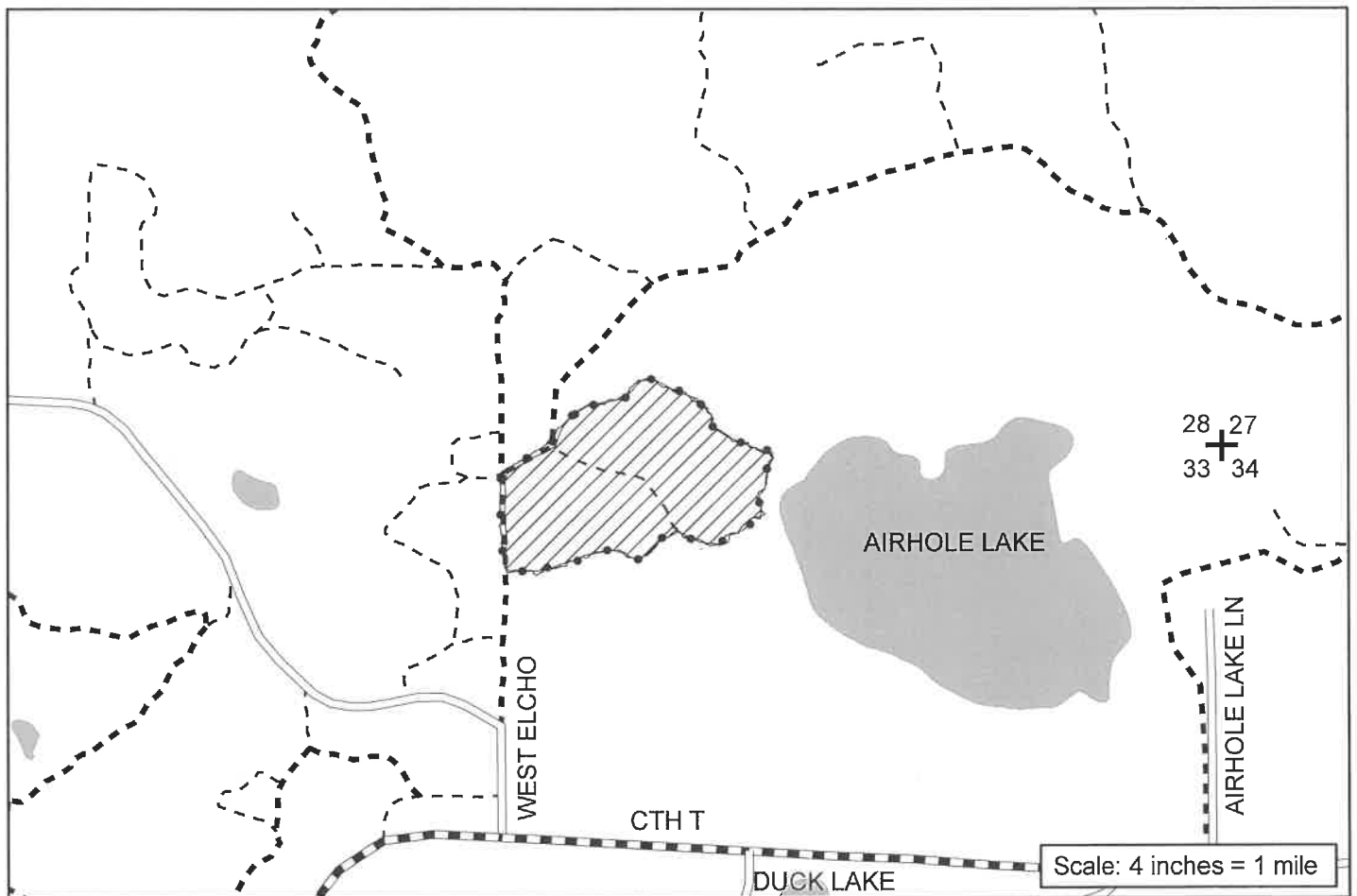
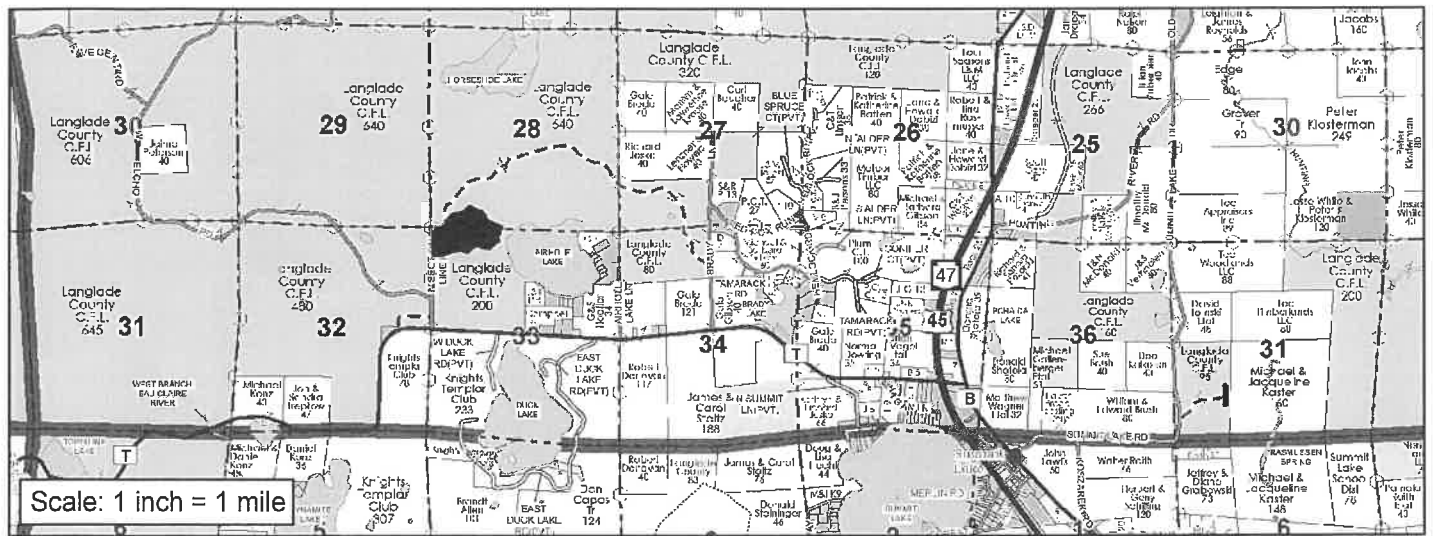
Harvest cut all merchantable wind damaged trees. (Wind damaged trees are those that are root sprung or have 50% or more of the crown blown out.)

Special Regulations:

ATV/SNOWMOBILE TRAILS - Trails must be kept free of slash during all phases of logging operations.

Contracts must be picked up within 15 days of sale. Bids must be accompanied by 10 percent of bid price. Additional 15 percent must be paid prior to sale start-up. This sale must be completed by December 31, 2020.

- MAP ON BACK -



 Area 1- HWD Salvage- 42 Acres

 Red Paint Line

 Town Road

 Woods Road

 County Highway

 Snowmobile/ATV Trail

 Lakes

Legend

This map is not a survey of the actual boundary of any property this map depicts.



LANGLADE COUNTY PULP AND TIMBER SALE

February 27, 2020

JOB # 11

Location: Township of South Ainsworth
NE1/4, E1/2 NW1/4, N1/2 SW1/4 - Section 22; T33N-R12E

Cutting Area: 68 acres

Product Species		Estimated Unit Volume	Minimum Bid Per Unit	Estimated Value	Bid Per Unit	Total
Aspen Pulp	Tons	3,440.0 (1496.0 cords)	2.75	9,460.00		
Mixed Hardwood Pulp	Tons	250.0 (104.0 cords)	2.00	500.00		
Balsam Fir Pulp	Tons	50.0 (22.0 cords)	1.00	50.00		
Spruce Pulp	Tons	25.0 (12.0 cords)	1.00	25.00		
Total estimated value of accepted bid 10,035.00						
						Total Bid
Bidder Name			Address			
Phone Number			Date	10% of Total Bid		

Cutting Regulations:

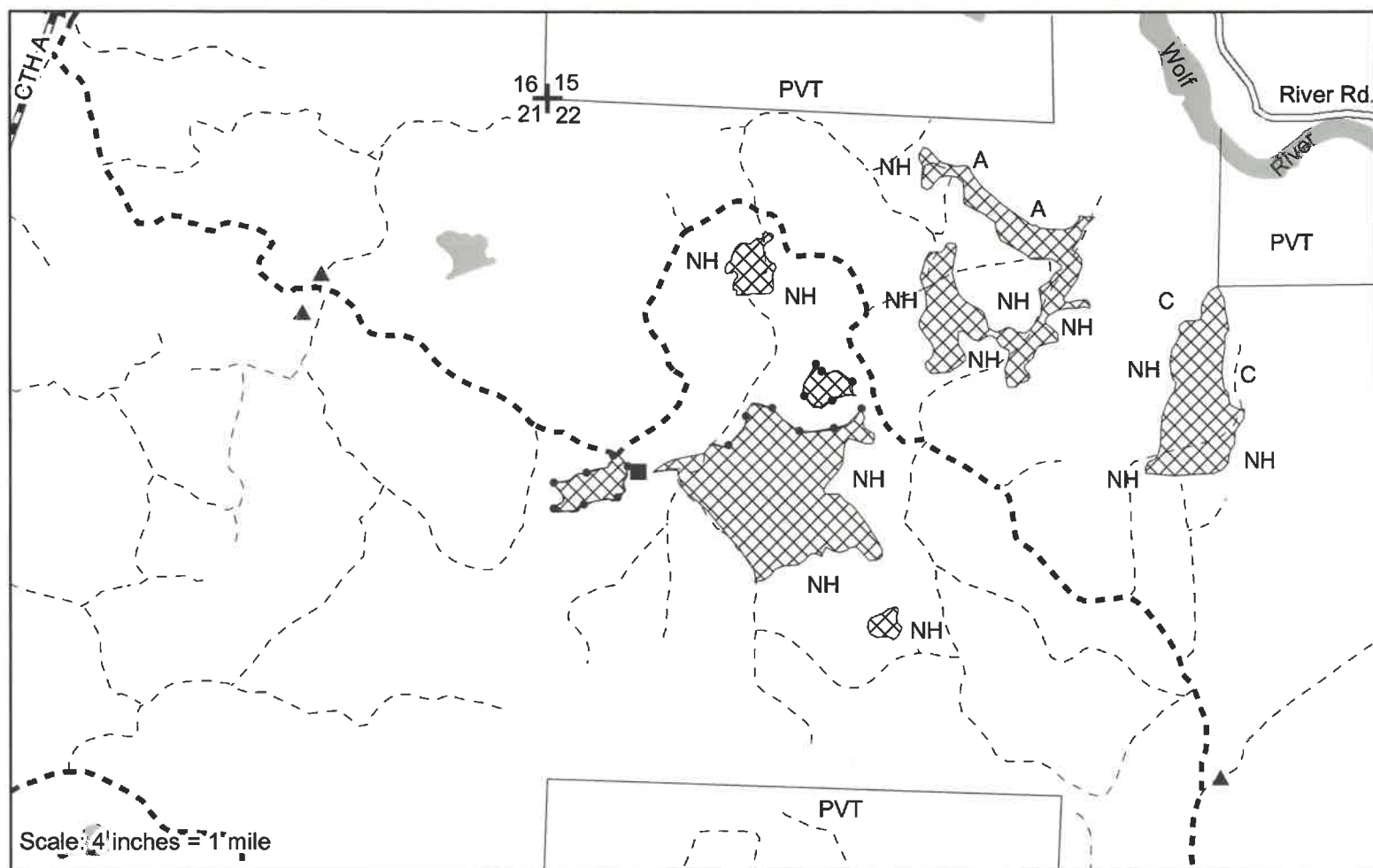
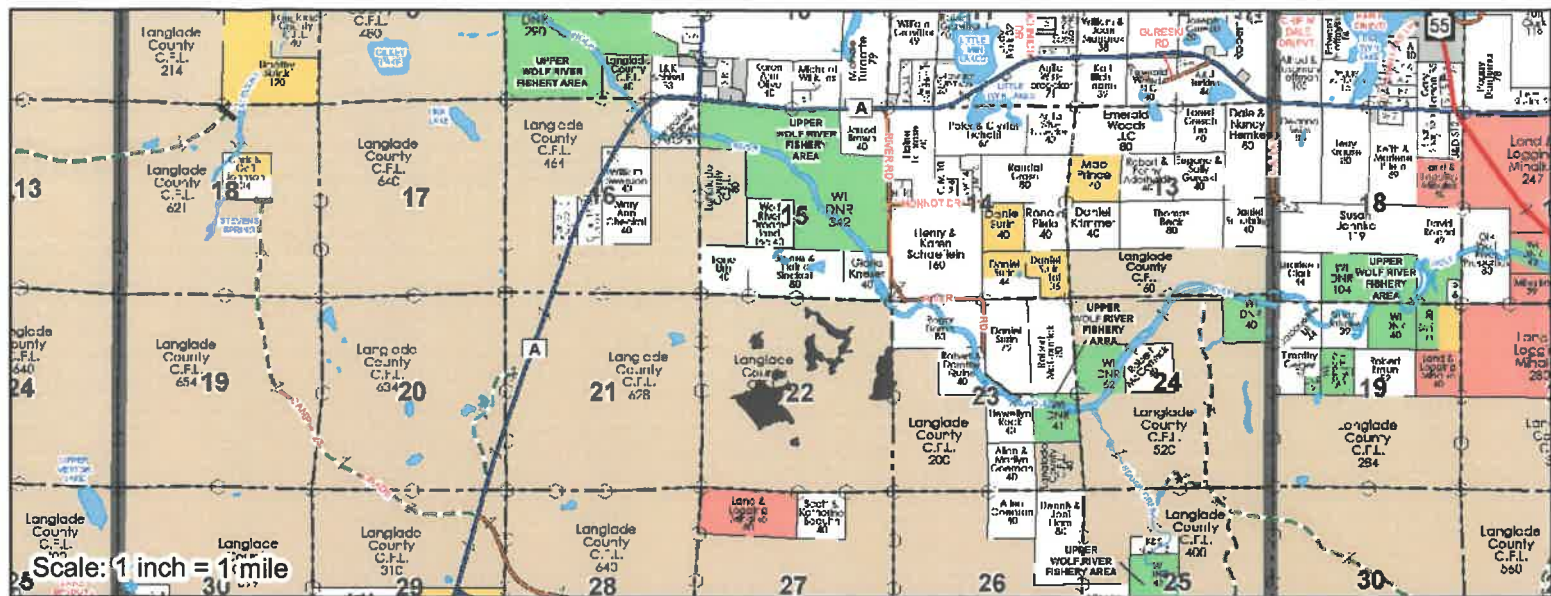
Harvest cut all wind damaged trees and all merchantable aspen, mixed hardwood, and balsam fir. Unmerchantable trees 1" and greater must be cut at time of harvest. (Wind damaged trees are those that are root sprung or are missing more than 50% of the crown.) LEAVE ALL UNDAMAGED OAK, PINE, SPRUCE, AND HEMLOCK.

Special Regulations:

ATV/SNOWMOBILE TRAIL - Trail must be kept free and clear of slash during all phases of logging operation.

Contracts must be picked up within 15 days of sale. Bids must be accompanied by 10 percent of bid price. Additional 15 percent must be paid prior to sale start-up. This sale must be completed by December 31, 2020.

- MAP ON BACK -



LEGEND

NH

C

A

Earth Berm

Northern Hardwoods

Cedar Swamp

Aspen Saplings

Water Features



This map is not a survey of the actual boundary of any property this map depicts.

LANGLADE COUNTY PULP AND TIMBER SALE

February 27, 2020

JOB # 12

Location:

Township of Parrish

SWNW, NWNW - Section 5; NE1/4, NENW, NESE - Section 6;

NESE - Section 7; N1/2 NW1/4 - Section 8; T34N-R9E

Cutting Area: 112 acres

Product Species		Estimated		Minimum Bid	Estimated		Total
		Unit	Volume		Value	Bid Per Unit	
Mixed Hardwood Pulp	Tons	1,075.0	(445.0 cords)	2.00	2,150.00		
Red Oak Pulp	Tons	560.0	(225.0 cords)	2.00	1,120.00		
Basswood Pulp	Tons	450.0	(225.0 cords)	.25	112.50		
Basswood Logs	MBF	78.0		25.00	1,950.00		
Red Oak Logs	MBF	67.0		75.00	5,025.00		
Hard Maple Logs	MBF	22.0		100.00	2,200.00		
Mixed Hardwood Logs	MBF	17.0		50.00	850.00		
Total estimated value of accepted bid 13,407.50							
							Total Bid
Bidder Name				Address			
Phone Number				Date	10% of Total Bid		

Cutting Regulations:

Harvest cut all down or wind damaged trees. (Wind damaged trees are those that are root sprung or have 50% or more of the crown blown out.)

Special Regulations:

ATV/SNOWMOBILE TRAIL - Trail must be kept free and clear of slash during all phases of logging operation.

Contracts must be picked up within 15 days of sale. Bids must be accompanied by 10 percent of bid price. Additional 15 percent must be paid prior to sale start-up. This sale must be completed by December 31, 2020.

- MAP ON BACK -

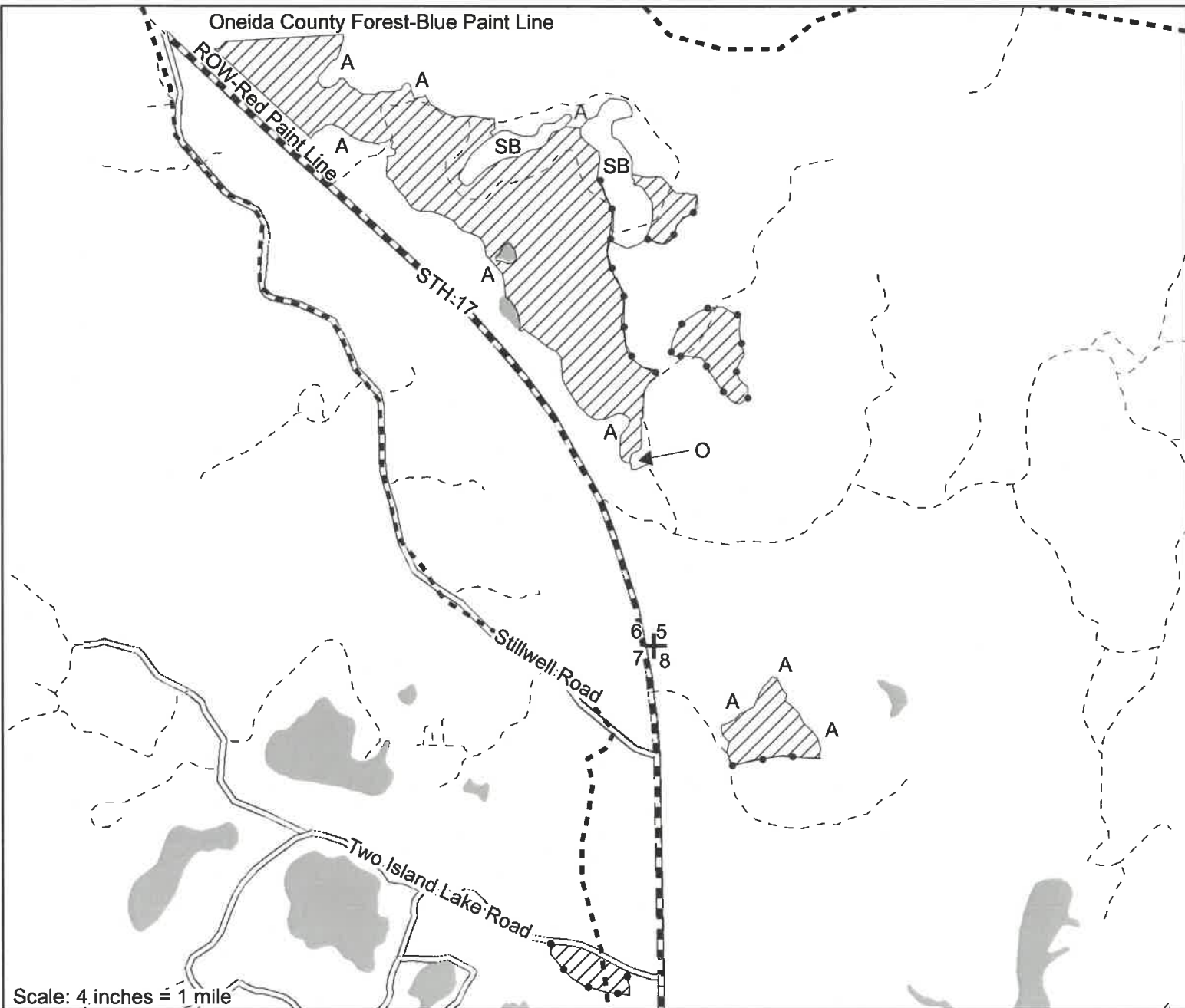
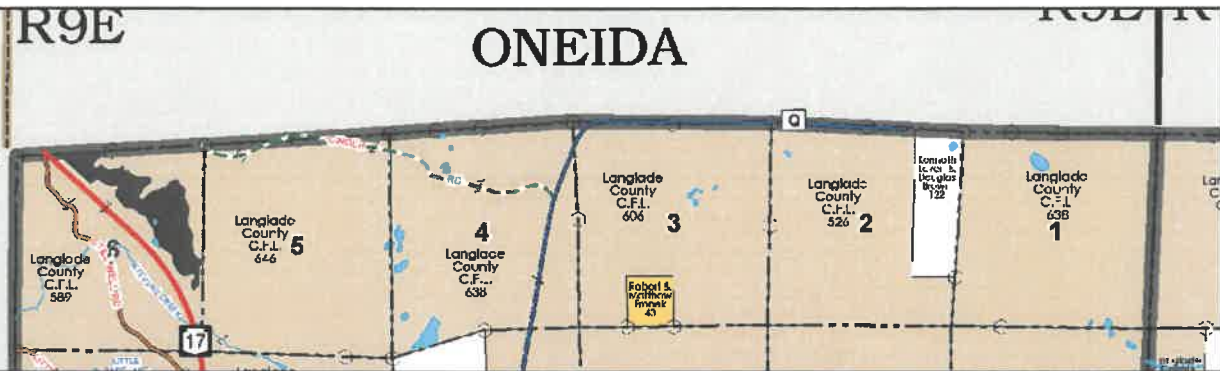
R9E

ONEIDA

R9E

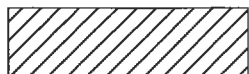
T34N

Scale: 1 inch = 1 mile




Scale: 4 inches = 1 mile

LEGEND



Area 1 (Hardwood Salvage-112 acres)




Red Paint Line



Highway



Improved Road



Woods Road



ATV/Snowmobile Trail

A

Aspen

SB

Spruce Swamp

O

Game Opening



Water Features



This map is not a survey of the actual boundary of any property this map depicts.

LANGLADE COUNTY PULP AND TIMBER SALE

February 27, 2020

JOB # 13

Location:

Township of South Ainsworth

SWSE, SESW - Section 28; NWNE, S1/2 NE, NENW - Section 33;

SWNE - Section 34; T33N-R12E

Cutting Area: 38 acres

Product Species		Estimated Unit Volume	Minimum Bid Per Unit	Estimated Value	Bid Per Unit	Total
Aspen Biomass	Tons	1,750.0	1.00	1,750.00		
Total estimated value of accepted bid				1,750.00		
						Total Bid
Bidder Name			Address			
Phone Number			Date	10% of Total Bid		

Cutting Regulations:

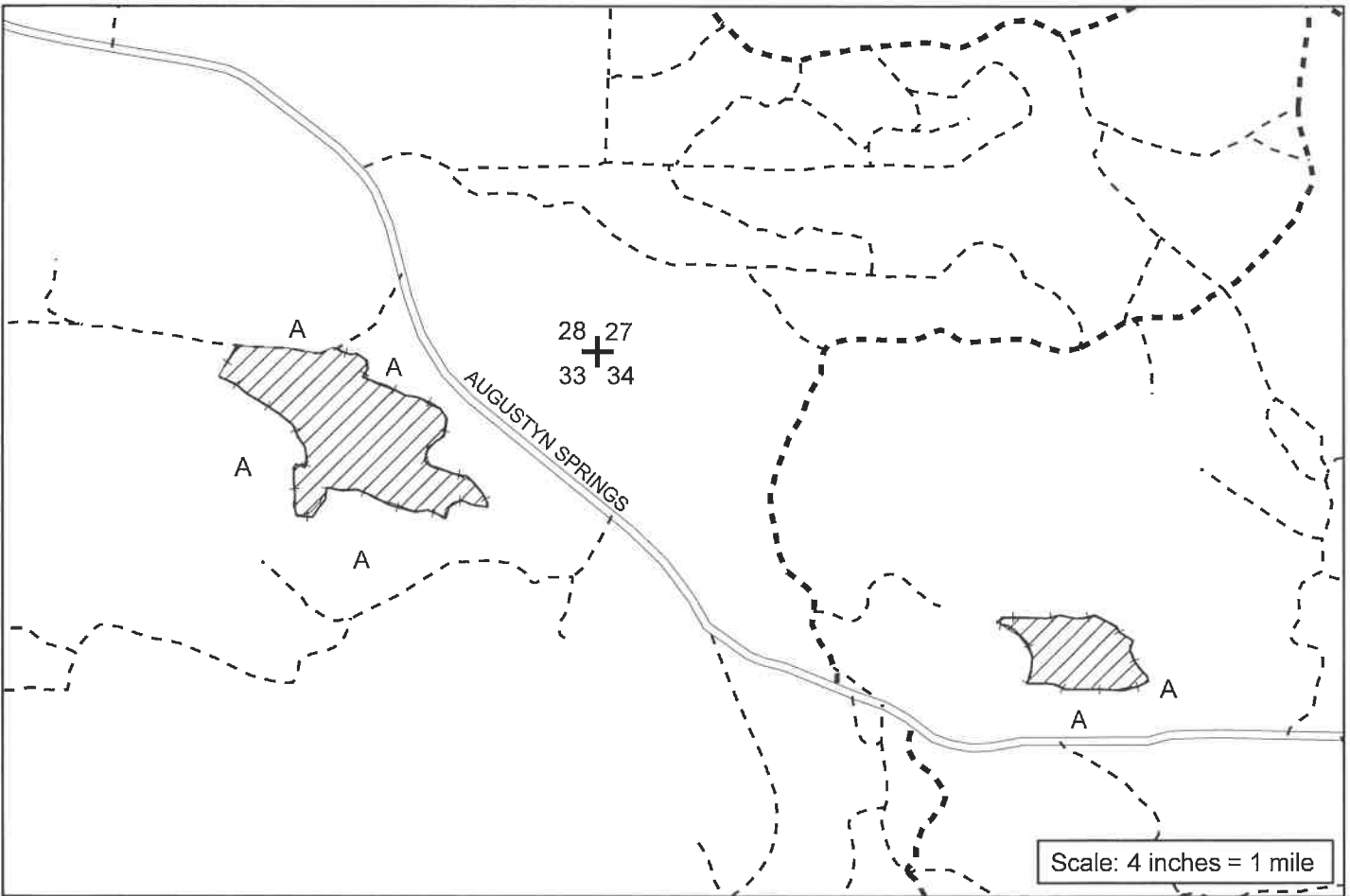
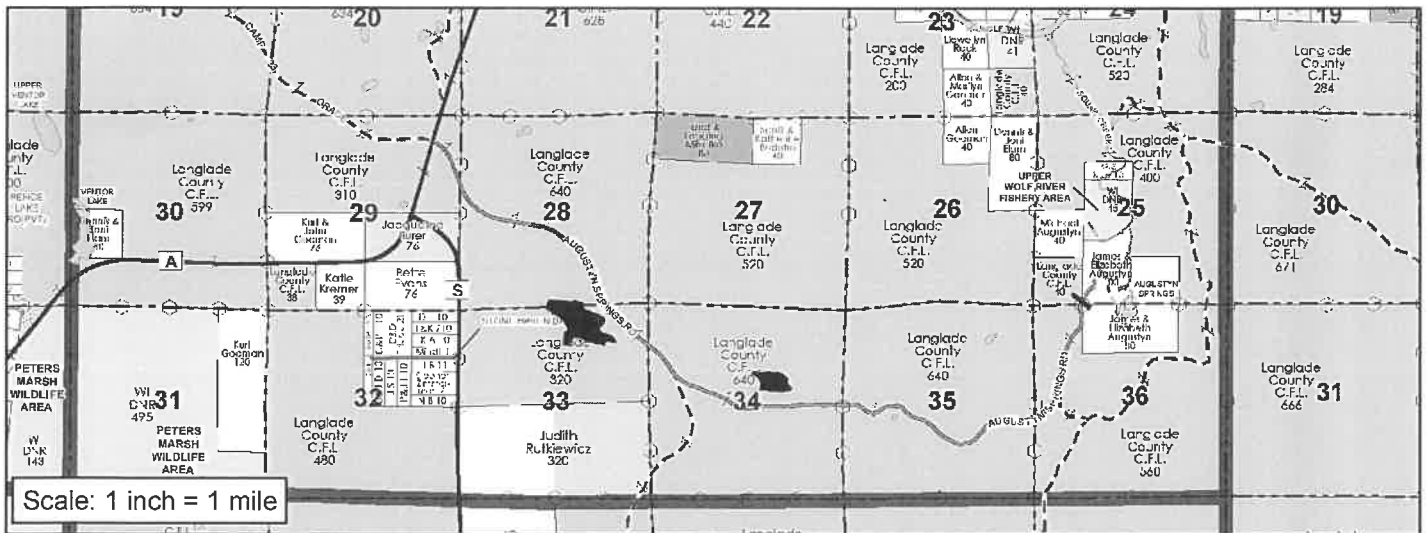
Whole tree harvest all trees 1" in diameter and larger.

Special Regulations:

SNOWMOBILE TRAIL - Trail must be kept free of slash during all phases of logging operation.

Contracts must be picked up within 15 days of sale. Bids must be accompanied by 10 percent of bid price. Additional 15 percent must be paid prior to sale start-up. This sale must be completed by December 31, 2021.

- MAP ON BACK -



Legend



Area 1 - Aspen Salvage - 37 acres



Pink Flag Line

----- Woods Road



Snowmobile/ATV Trail

A Aspen



This map is not a survey of the actual boundary of any property this map depicts.

LANGLADE COUNTY PULP AND TIMBER SALE

February 27, 2020

JOB # 14

Location:

Townships of Neva and East Upham

NE1/4, NESE - Section 3; T32N-R11E

S1/2 NW1/4 - Section 34; SWSW - Section 35; T33N-R11E

Cutting Area: 35 acres

Product Species		Estimated Unit Volume		Minimum Bid Per Unit	Estimated Value	Bid Per Unit	Total
Aspen Pulp	Tons	1,800.0 (783.0 cords)		2.75	4,950.00		
Mixed Hardwood Pulp	Tons	110.0 (46.0 cords)		2.00	220.00		
Red Oak Pulp	Tons	30.0 (12.0 cords)		2.00	60.00		
Balsam Fir Pulp	Tons	25.0 (12.0 cords)		1.00	25.00		
Spruce Pulp	Tons	25.0 (12.0 cords)		1.00	25.00		
White Pine Pulp	Tons	25.0 (12.0 cords)		1.00	25.00		
Red Oak Logs	MBF	3.0		75.00	225.00		
Mixed Hardwood Logs	MBF	2.0		50.00	100.00		
Total estimated value of accepted bid					5,630.00		
							Total Bid
Bidder Name				Address			
Phone Number				Date	10% of Total Bid		

Cutting Regulations:

AREA 1 (34 acres) - Harvest cut all wind damaged trees and all merchantable aspen, mixed hardwood, and balsam fir. (Wind damaged trees are those that are root sprung or are missing more than 50% of the crown.) Unmerchantable trees 1" and greater must be cut at time of harvest. LEAVE ALL UNDAMAGED OAK, PINE, AND SPRUCE.

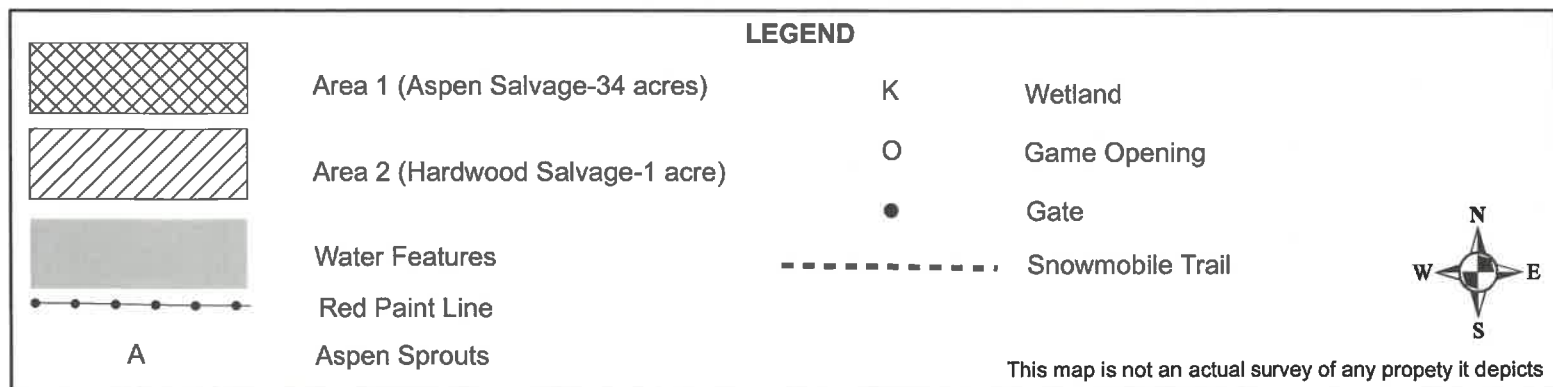
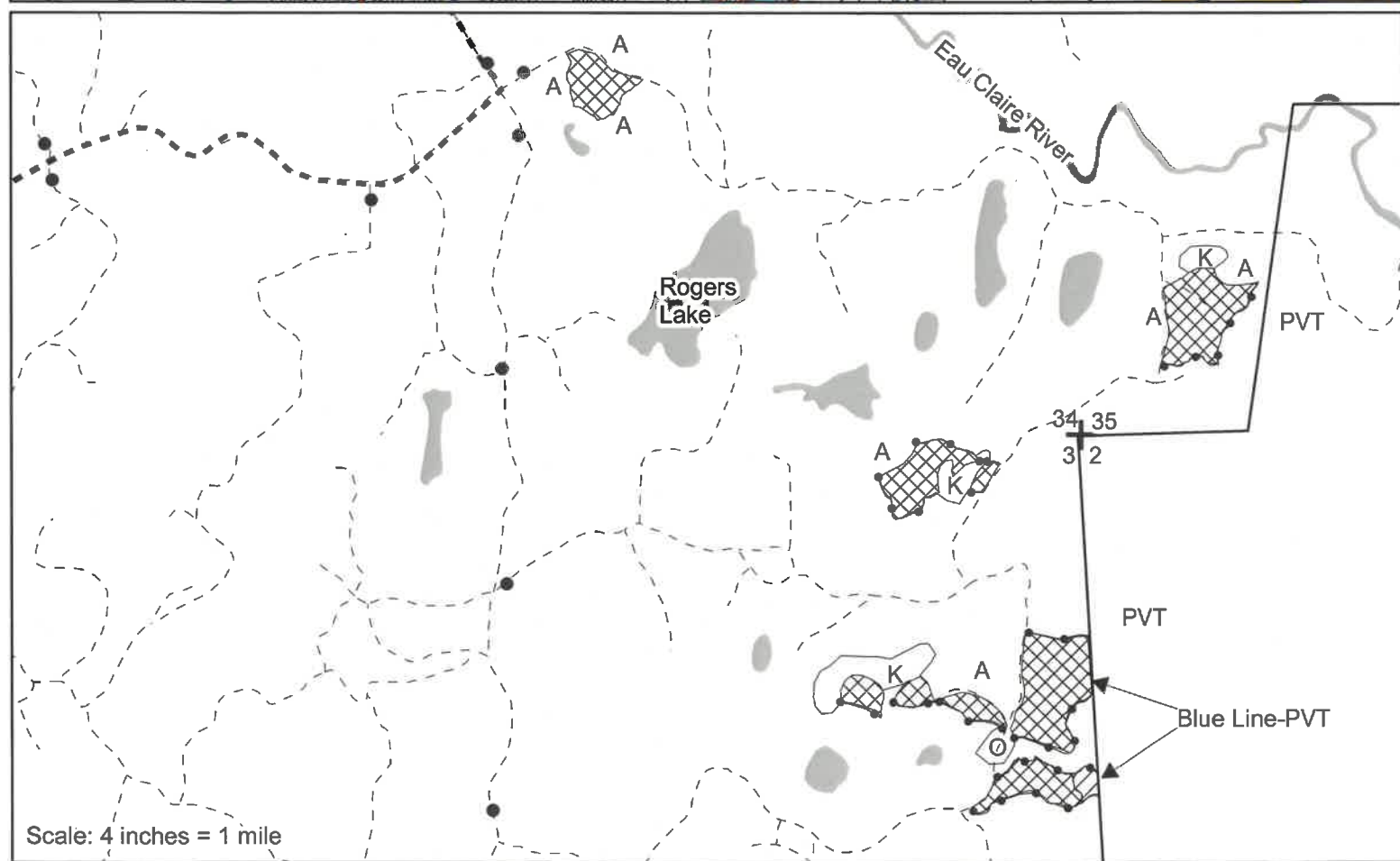
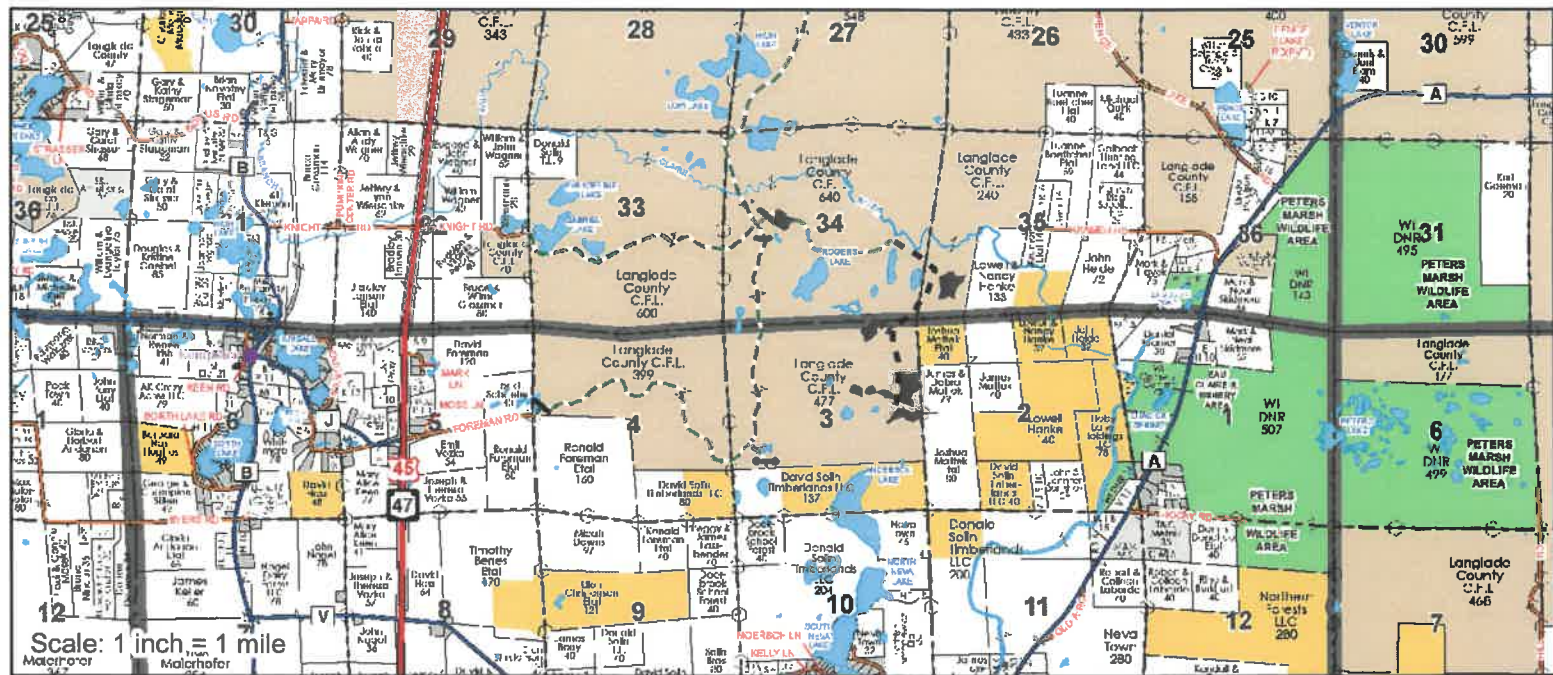
AREA 2 (1 acre) - Harvest cut all wind damaged trees. (Wind damaged trees are those that are down, root sprung, or missing more than 50% of the crown.)

Special Regulations:

SNOWMOBILE TRAIL - Trail must be kept free of slash during all phases of logging operations.

Contracts must be picked up within 15 days of sale. Bids must be accompanied by 10 percent of bid price. Additional 15 percent must be paid prior to sale start-up. This sale must be completed by December 31, 2020.

- MAP ON BACK -



LANGLADE COUNTY PULP AND TIMBER SALE

February 27, 2020

JOB # 15

Location: Township of East Elcho
NESE, SENE - Section 23; W1/2 SE, W1/2 NW, SW1/4 -
Section 24; T34N-R11E

Cutting Area: 103 acres

Product Species		Estimated Unit Volume	Minimum Bid Per Unit	Estimated Value	Bid Per Unit	Total
Aspen Pulp	Tons	1,370.0 (595.0 cords)	4.00	5,480.00		
Oak Pulp	Tons	315.0 (125.0 cords)	2.20	693.00		
Red Pine Pulp and Logs	Tons	230.0 (100.0 cords)	14.40	3,312.00		
Mixed Hardwood Pulp	Tons	220.0 (92.0 cords)	2.80	616.00		
White Pine Pulp	Tons	35.0 (15.0 cords)	2.50	87.50		
Balsam Fir Pulp	Tons	10.0 (5.0 cords)	1.50	15.00		
Oak Logs	MBF	16.0	100.00	1,600.00		
Mixed Hardwood Logs	MBF	5.0	76.00	380.00		
Total estimated value of accepted bid 12,183.50						
						Total Bid
Bidder Name	Address					
Phone Number	Date		10% of Total Bid			

Cutting Regulations:

AREA 1 (29 acres) - Harvest cut all merchantable aspen, mixed hardwood, balsam fir, and wind damaged trees. Unmerchantable trees 1" and larger must be cut at the time of harvest. (Wind damaged trees are those that are root sprung or have 50% or more of the crown blown out.) DO NOT CUT OAK OR PINE UNLESS WIND DAMAGED.

AREA 2 (16 acres) - Harvest cut all trees marked with orange paint and all sound down trees.

AREA 3 (58 acres) - Harvest cut all trees marked with orange paint and all sound down trees. Care should be taken to minimize damage to the understory.

Special Regulations:

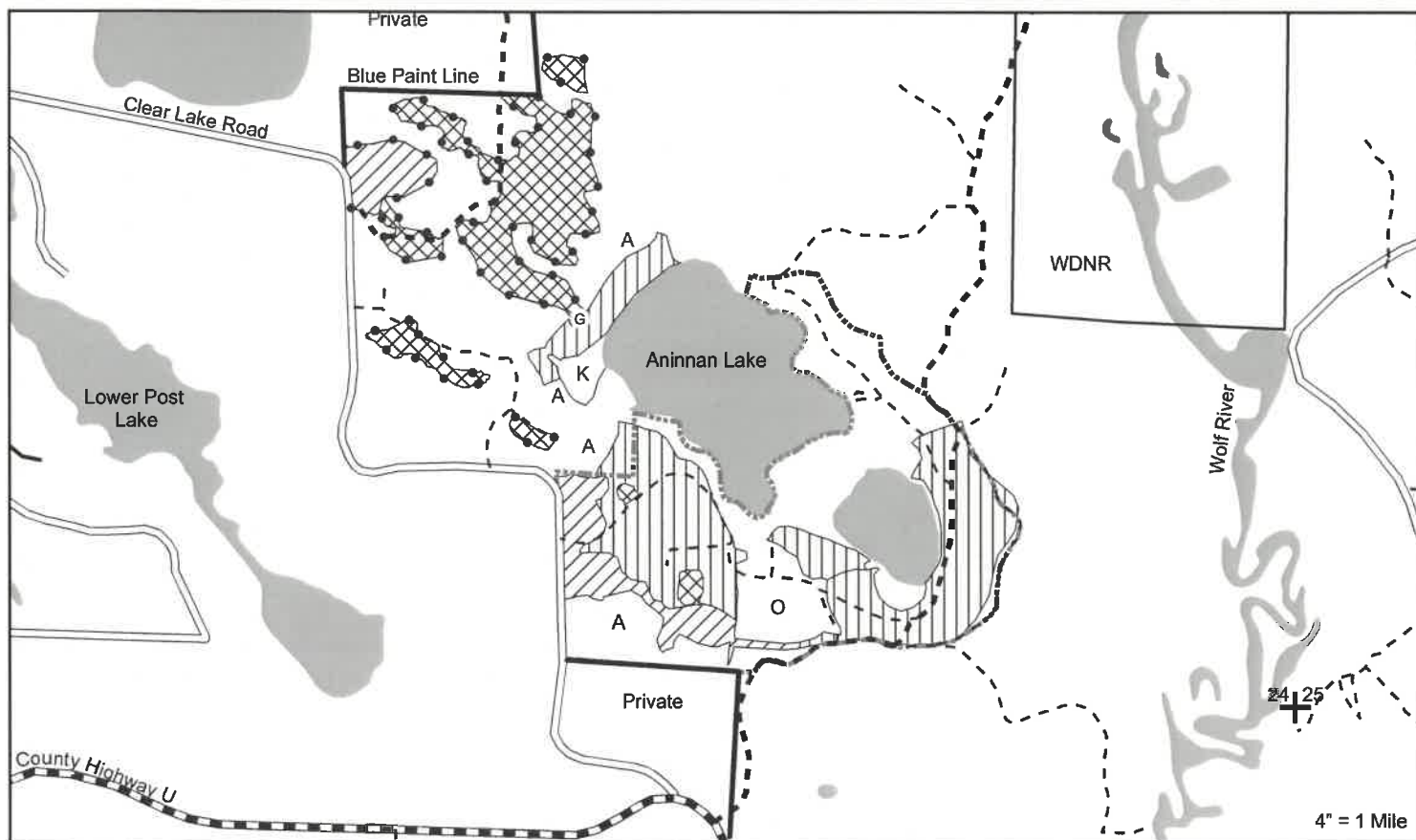
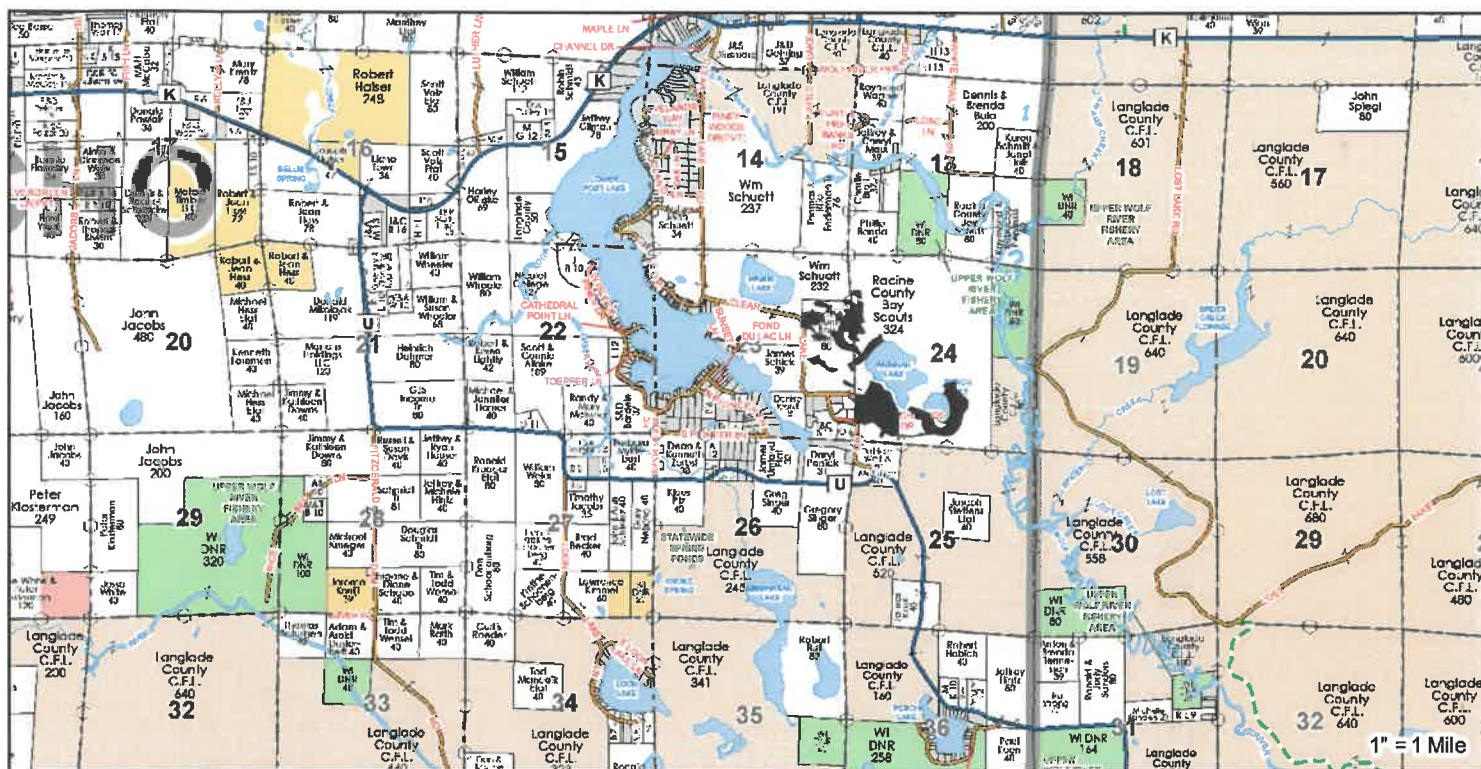
OAK WILT - No harvesting may occur in Area 3 from April 15 thru July 31.

SCOUT CAMP - No harvesting within the park boundary from Memorial weekend thru Labor Day weekend. The forestry department may modify their restriction depending on park use.














NOTE - Area 1 within the park boundary is surrounded by lime green flagging. SLASH - Within the park boundary, slash must be less than 2' off the ground.

HOT LOGGING - Pine cut btwn. April 1 & Sept. 1, must be removed within 2 weeks of cutting.

Contracts must be picked up within 15 days of sale. Bids must be accompanied by 10 percent of bid price. Additional 15 percent must be paid prior to sale start-up. This sale must be completed by December 31, 2021.



Legend

-  Area 1 Aspen Clearcut/Salvage (29 acres)
  Area 2 Pine Thinning (16 acres)
  Area 3 Oak/White Pine Salvage (58 acres)
  County Highways
  Town Roads
-  Woods Roads
  Snowmobile Trails
  Park Boundary
  Red Paint Line
-  Green Paint Line
  Aspen
  Grass Opening
  Wetland
- This map is not a survey of any property depicted.



This map is not a survey of any property depicted.

LANGLADE COUNTY PULP AND TIMBER SALE

February 27, 2020

JOB # 16

Location: Township of East Upham and South Ainsworth
 E1/2 SE - Section 25; NENE - Section 36; T33N-R11E
 SWSW - Section 29; S1/2 NE, S1/2 SE, NWSE, S1/2 SW, NESW,
 S1/2 NW, NENW - Section 30; T33N-R12E

Cutting Area: 252 acres

Product Species		Estimated		Minimum Bid		Estimated		Total
		Unit	Volume	Per Unit		Value	Bid Per Unit	
Mixed Hardwood Pulp	Tons	760.0	(316.0 cords)	3.00		2,280.00		
Basswood Pulp	Tons	525.0	(262.0 cords)	.25		131.25		
Aspen Pulp	Tons	85.0	(36.0 cords)	3.75		318.75		
Balsam Fir Pulp	Tons	30.0	(12.0 cords)	.80		24.00		
Hemlock Pulp	Tons	30.0	(12.0 cords)	.50		15.00		
Basswood Logs	MBF	107.0		25.00		2,675.00		
Hard Maple Logs	MBF	39.0		100.00		3,900.00		
Mixed Hardwood Logs	MBF	5.0		50.00		250.00		
Total estimated value of accepted bid						9,594.00		
								Total Bid
Bidder Name				Address				
Phone Number				Date	10% of Total Bid			

Cutting Regulations:

Harvest cut all wind damaged trees. (Wind damaged trees are those that are root sprung or have 50% or more of the crown blown out.)

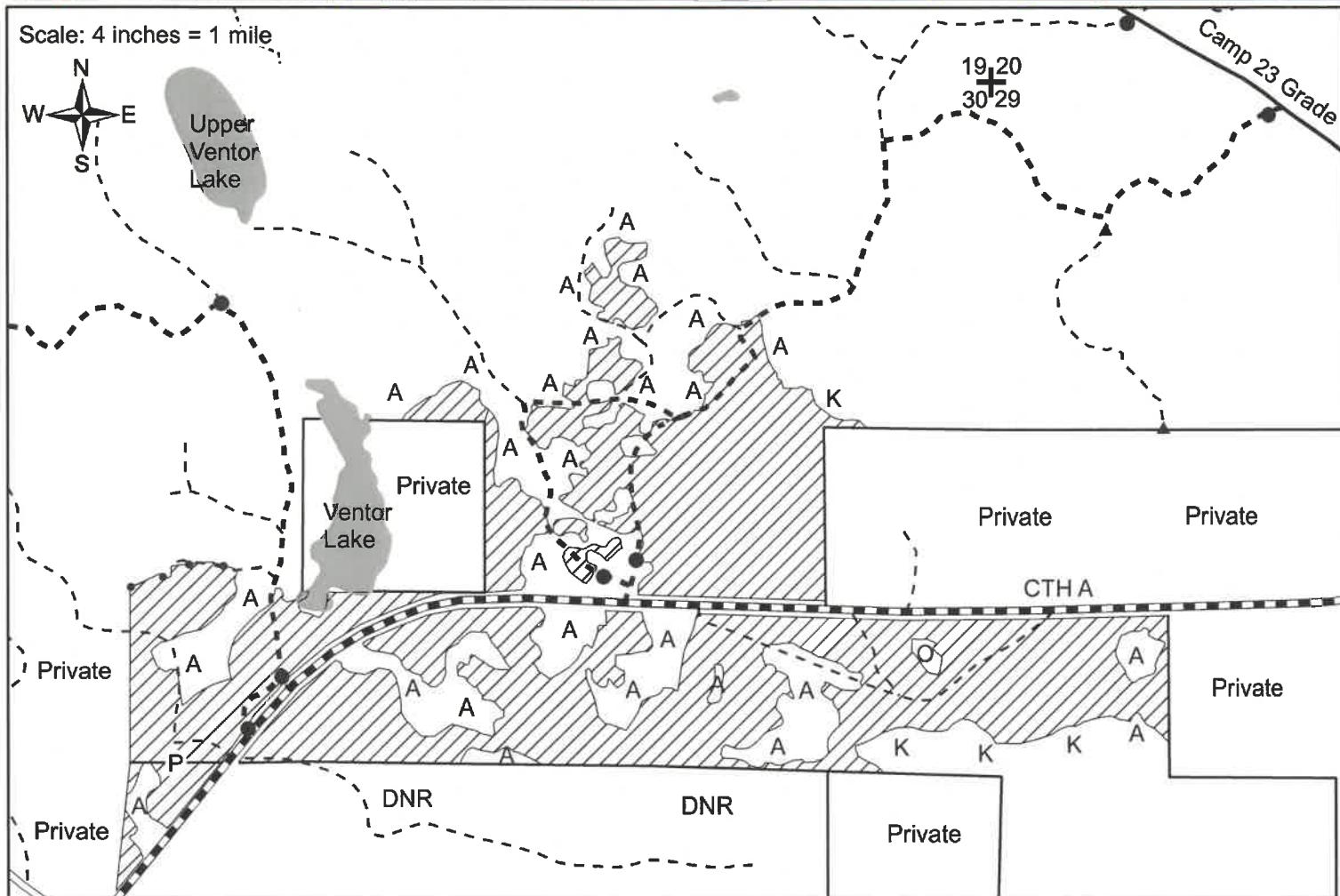
Special Regulations:

SNOWMOBILE TRAIL AND ICE AGE TRAIL - Trails must be kept free of slash during all phases of logging operations.

PURPLE PAINT LINE - The area south of purple paint line is not in County Forest Law. This wood is not SFI certified.

Contracts must be picked up within 15 days of sale. Bids must be accompanied by 10 percent of bid price. Additional 15 percent must be paid prior to sale start-up. This sale must be completed by December 31, 2020.

- MAP ON BACK -



A

 P

k

•

9

■■■■■■■■■■

•



This map is not a survey of the actual boundary of any property this map depicts.

LANGLADE COUNTY PULP AND TIMBER SALE

February 27, 2020

JOB # 17

Location: Township of Parrish

NESE - Section 9; NWSW, S1/2 NW - Section 10; T34N-R9E

Cutting Area: 48 acres

Product Species		Estimated Unit Volume		Minimum Bid Per Unit	Estimated Value	Bid Per Unit	Total
Mixed Hardwood Pulp	Tons	875.0	(365.0 cords)	2.00	1,750.00		
Basswood Pulp	Tons	110.0	(55.0 cords)	.25	27.50		
Balsam Fir Pulp	Tons	25.0	(12.0 cords)	.80	20.00		
Spruce Pulp	Tons	25.0	(12.0 cords)	2.00	50.00		
Hard Maple Logs	MBF	29.0		100.00	2,900.00		
Mixed Hardwood Logs	MBF	16.0		50.00	800.00		
Basswood Logs	MBF	11.0		25.00	275.00		
Total estimated value of accepted bid					5,822.50		
							Total Bid
Bidder Name				Address			
Phone Number				Date	10% of Total Bid		

Cutting Regulations:

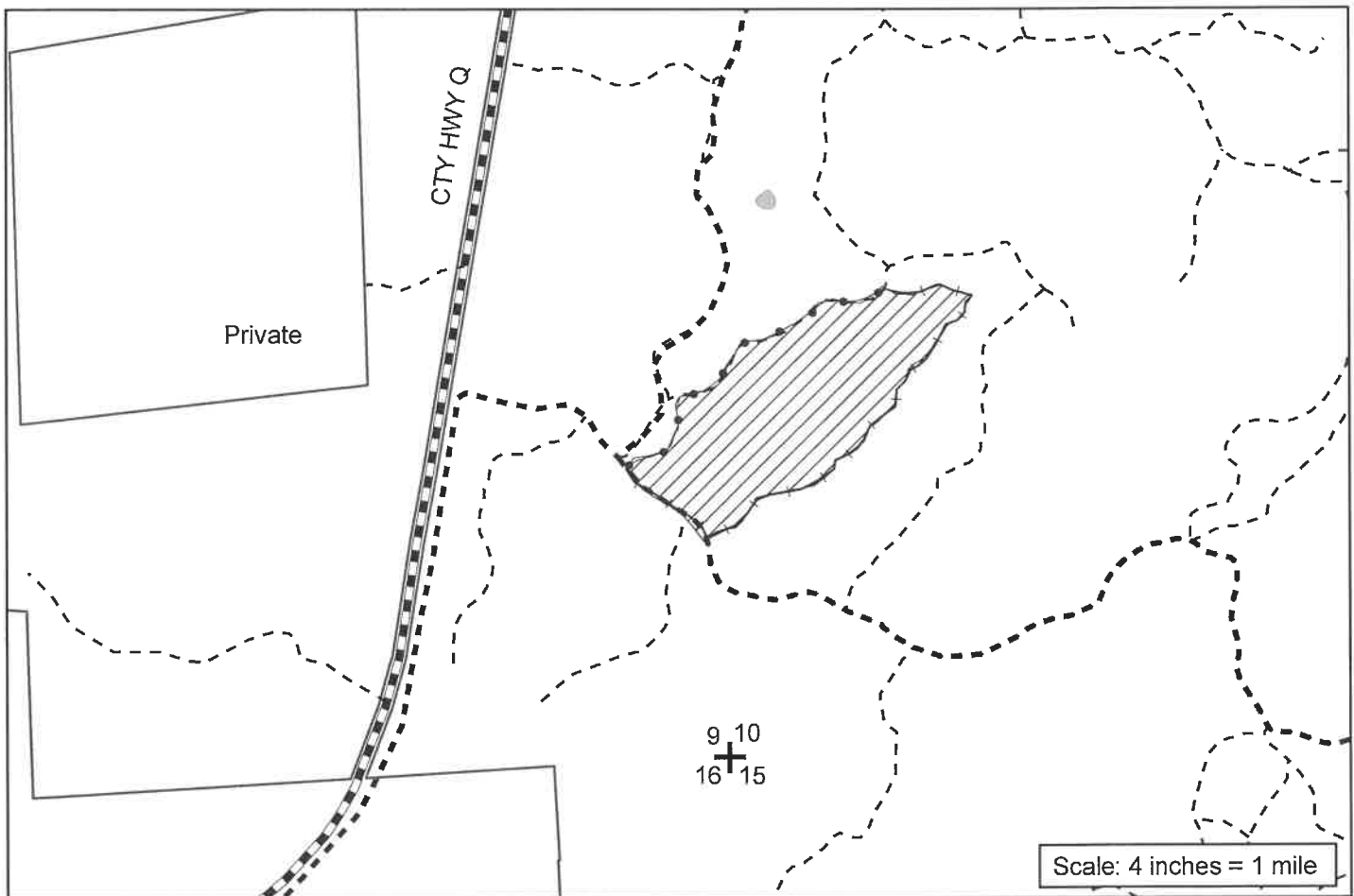
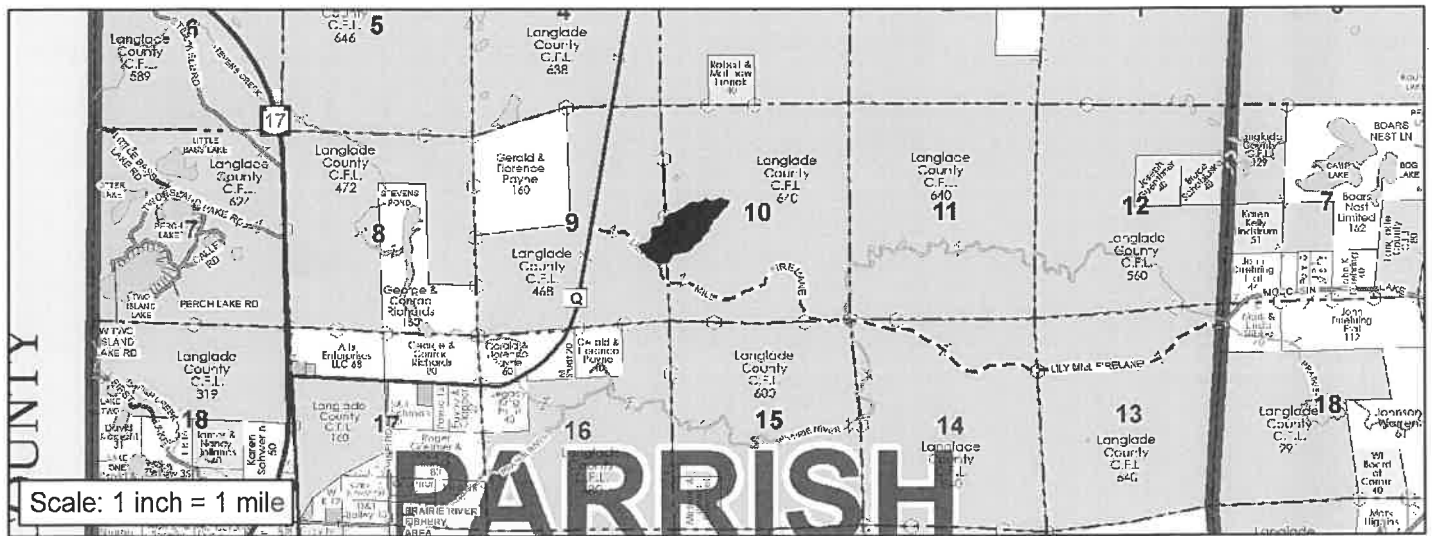
Harvest cut all merchantable wind damaged trees. (Wind damaged trees are those that are root sprung or have 50% or more of the crown blown out.)

Special Regulations:

SNOWMOBILE/ATV TRAIL - Trails must be kept free of slash during all phases of logging operations.

Contracts must be picked up within 15 days of sale. Bids must be accompanied by 10 percent of bid price. Additional 15 percent must be paid prior to sale start-up. This sale must be completed by December 31, 2020.

- MAP ON BACK -



Legend

Area 1 (Hardwood Salvage)
(48 acres)

Flag Line

Red Paint Line

Town Roads

Woods Roads

Snowmobile/ATV Trails

County Highways



This map is not a survey of the actual boundary of any property this map depicts.

LANGLADE COUNTY PULP AND TIMBER SALE

February 27, 2020

JOB # 18

Location:

Township of East Elcho

SENE, E1/2 SE1/4, SWSE - Section 32; SW1/4, SW1/4 NW1/4 -

Section 33; T34N-R11E

Cutting Area: 74 acres

Product Species		Estimated Unit Volume	Minimum Bid Per Unit	Estimated Value	Bid Per Unit	Total
Aspen Pulp	Tons	2,660.0 (1156.0 cords)	2.75	7,315.00		
Mixed Hardwood Pulp	Tons	640.0 (267.0 cords)	2.00	1,280.00		
Basswood Pulp	Tons	115.0 (58.0 cords)	.25	28.75		
Balsam Fir Pulp	Tons	115.0 (51.0 cords)	.80	92.00		
Red Oak Pulp	Tons	35.0 (14.0 cords)	2.00	70.00		
Hard Maple Logs	MBF	23.0	100.00	2,300.00		
Mixed Hardwood Logs	MBF	10.0	50.00	500.00		
Basswood Logs	MBF	8.0	25.00	200.00		
Red Oak Logs	MBF	2.0	75.00	150.00		
Total estimated value of accepted bid 11,935.75						
						Total Bid
Bidder Name			Address			
Phone Number			Date	10% of Total Bid		

Cutting Regulations:

AREA 1 (23 acres) - Harvest cut all merchantable wind damaged trees. (Wind damaged trees are those that are root sprung or have 50% or more of the crown blown out.)

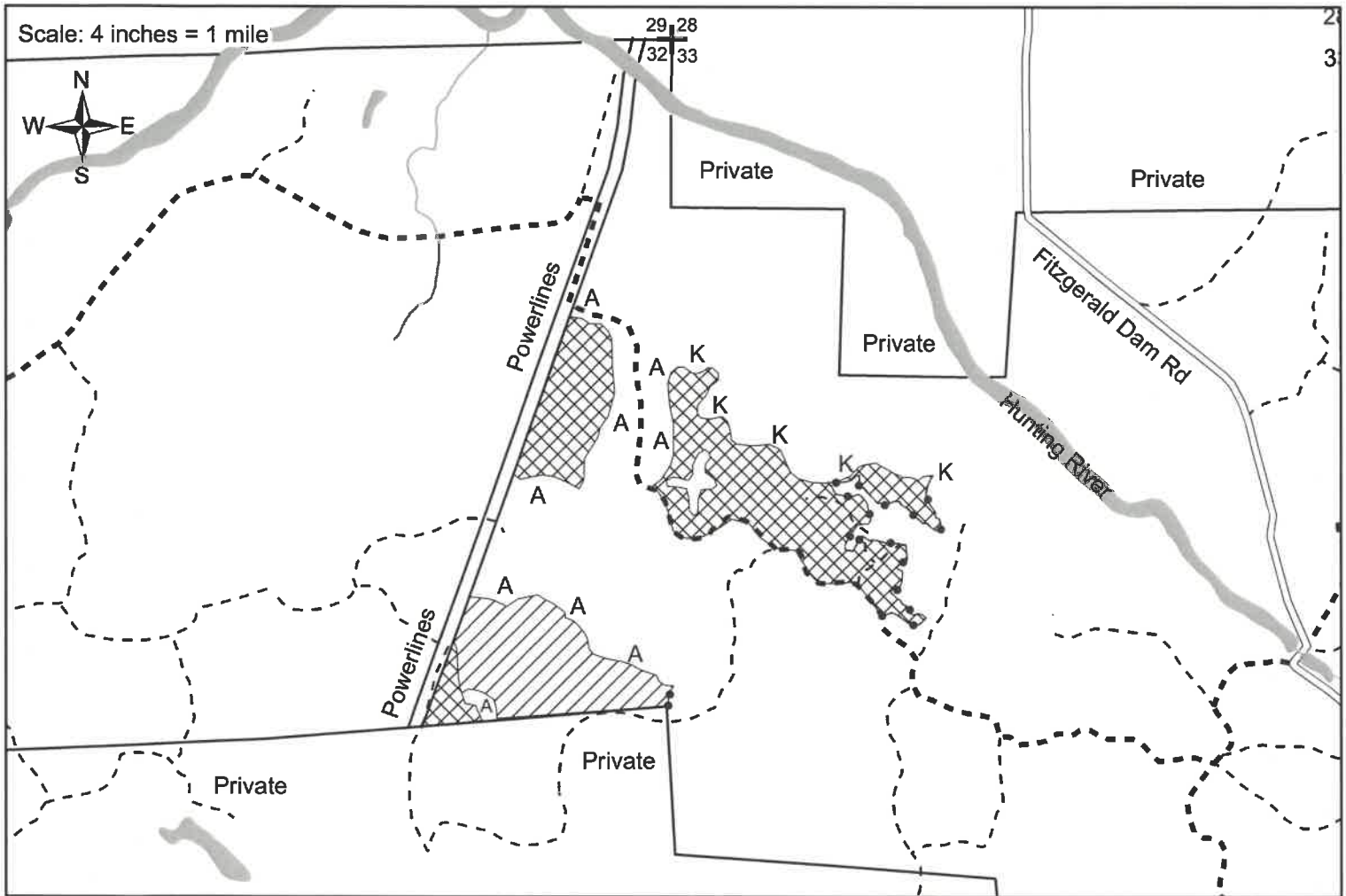
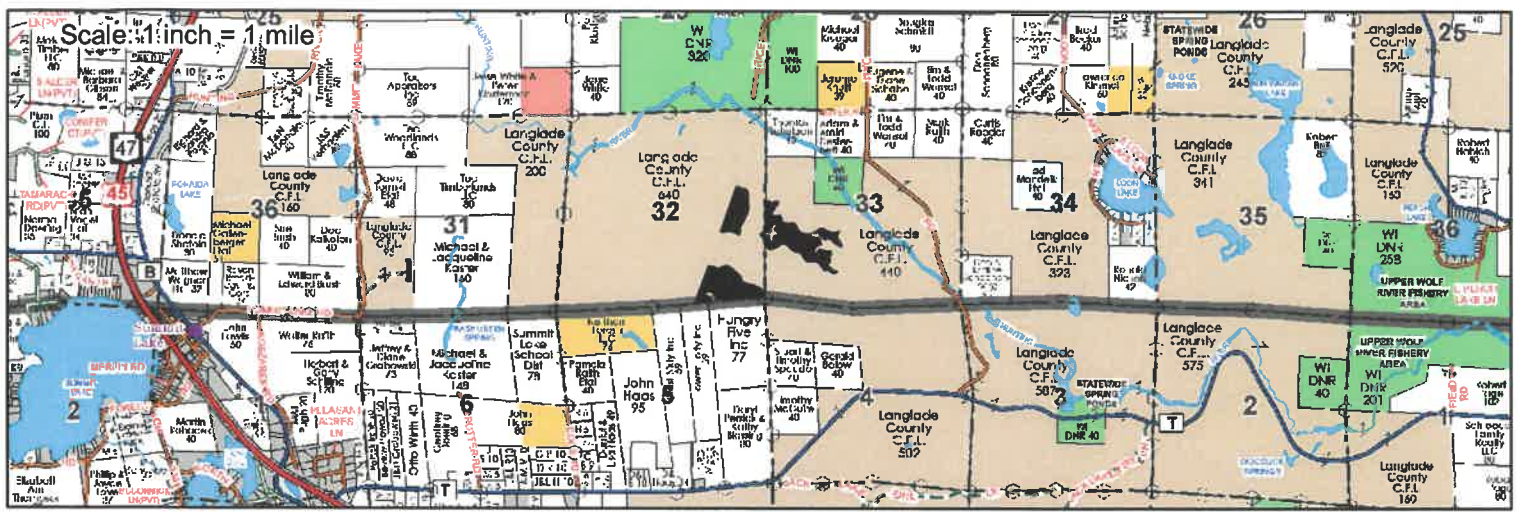
AREA 2 (51 acres) - Harvest cut all wind damaged trees and all merchantable aspen, mixed hardwood, and balsam fir. (Wind damaged trees are those that are root sprung or have 50% or more of the crown blown out.) Unmerchantable trees 1" and greater must be cut at time of harvest. DO NOT CUT OAK UNLESS THEY ARE WIND DAMAGED.

Special Regulations:

SNOWMOBILE TRAIL - Trail must be kept free and clear of slash during all phases of logging operation.

Contracts must be picked up within 15 days of sale. Bids must be accompanied by 10 percent of bid price. Additional 15 percent must be paid prior to sale start-up. This sale must be completed by December 31, 2020.

- MAP ON BACK -



Legend



Area 1 (Hwd Salvage - 23 ac)

----- Woods Road

A Aspen Saplings



Area 2 (Aspen Salvage - 51 ac)

----- Snowmobile Trail

K Wetland

==== Town Road

●-●-●-●-● Flag Line

Water Features

This map is not a survey of the actual boundary of any property this map depicts.